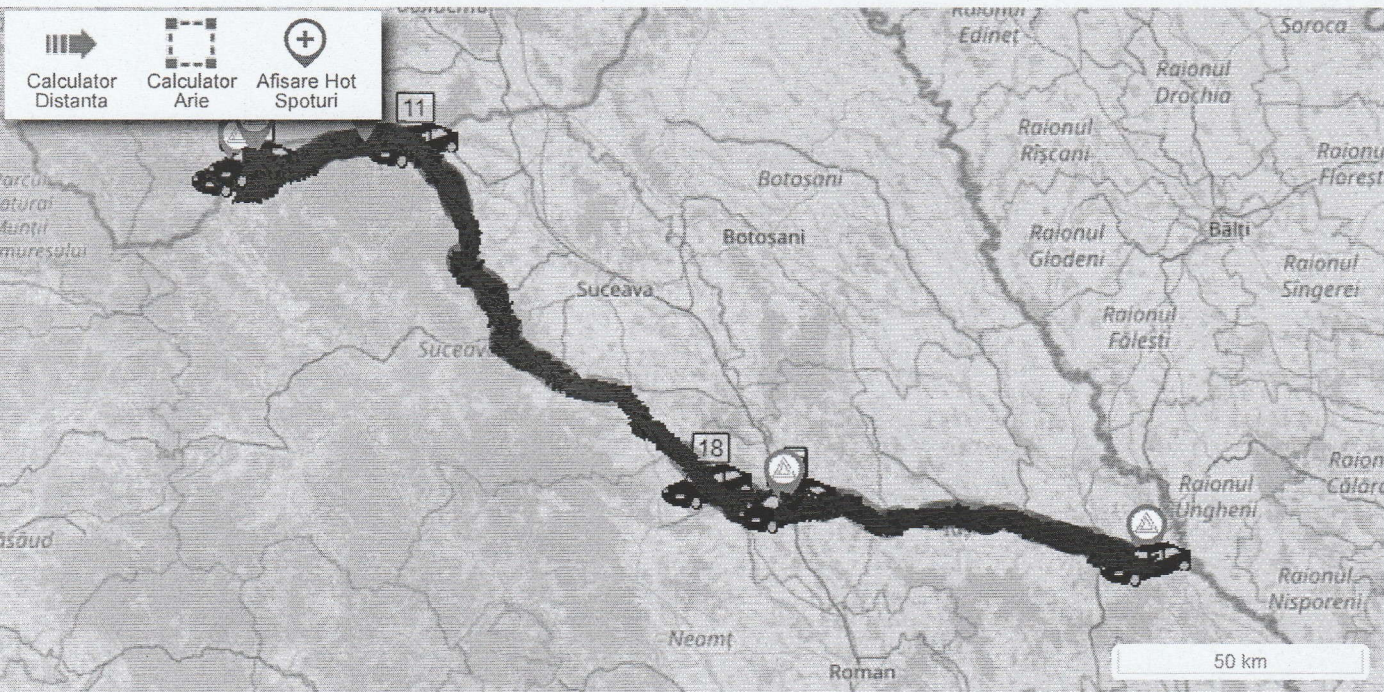


Calculator
Distanța

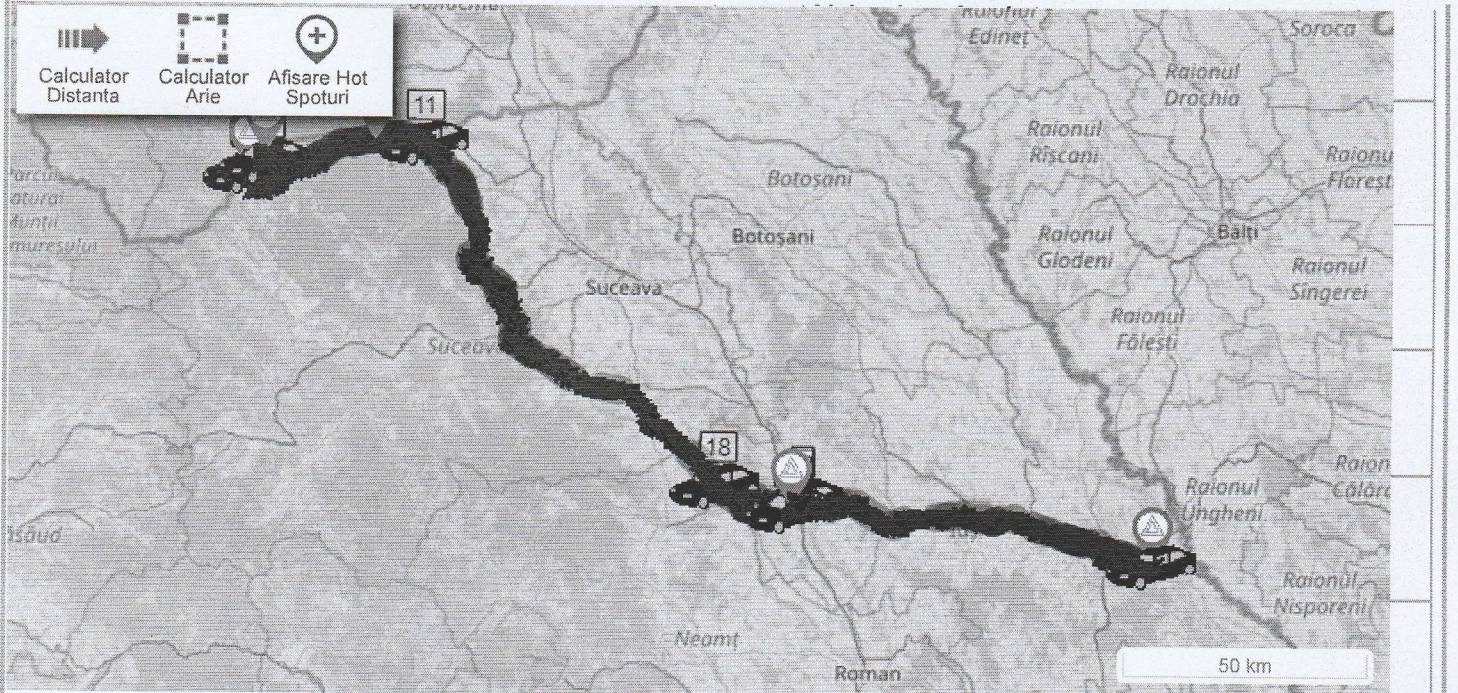
Calculator
Arie

Afisare Hot
Spoturi



		Pascani, Strada Morilor, 12B, 705200	
3. <input checked="" type="checkbox"/>	30-04-2021 13:57	ROU, Iasi, Pascani, Strada Morilor, 12B, 705200	84.50 km
	30-04-2021 15:30	ROU, Iasi, Tomesti, DJ249E, 707515	1 h 33 m
4. <input checked="" type="checkbox"/>	30-04-2021 16:36	ROU, Iasi, Tomesti, DJ249E, 707515	0 km
	30-04-2021 16:36	ROU, Iasi, Tomesti, DJ249E, 707515	7 s
5. <input checked="" type="checkbox"/>	30-04-2021 16:41	ROU, Iasi, Tomesti, DJ249E, 707515	0 km
	30-04-2021 16:41	ROU, Iasi, Tomesti, DJ249E, 707515	10 s
6. <input checked="" type="checkbox"/>	30-04-2021 18:49	ROU, Iasi, Tomesti, DJ249E, 707515	0 km
Total			560.90 km 11 h 24 m

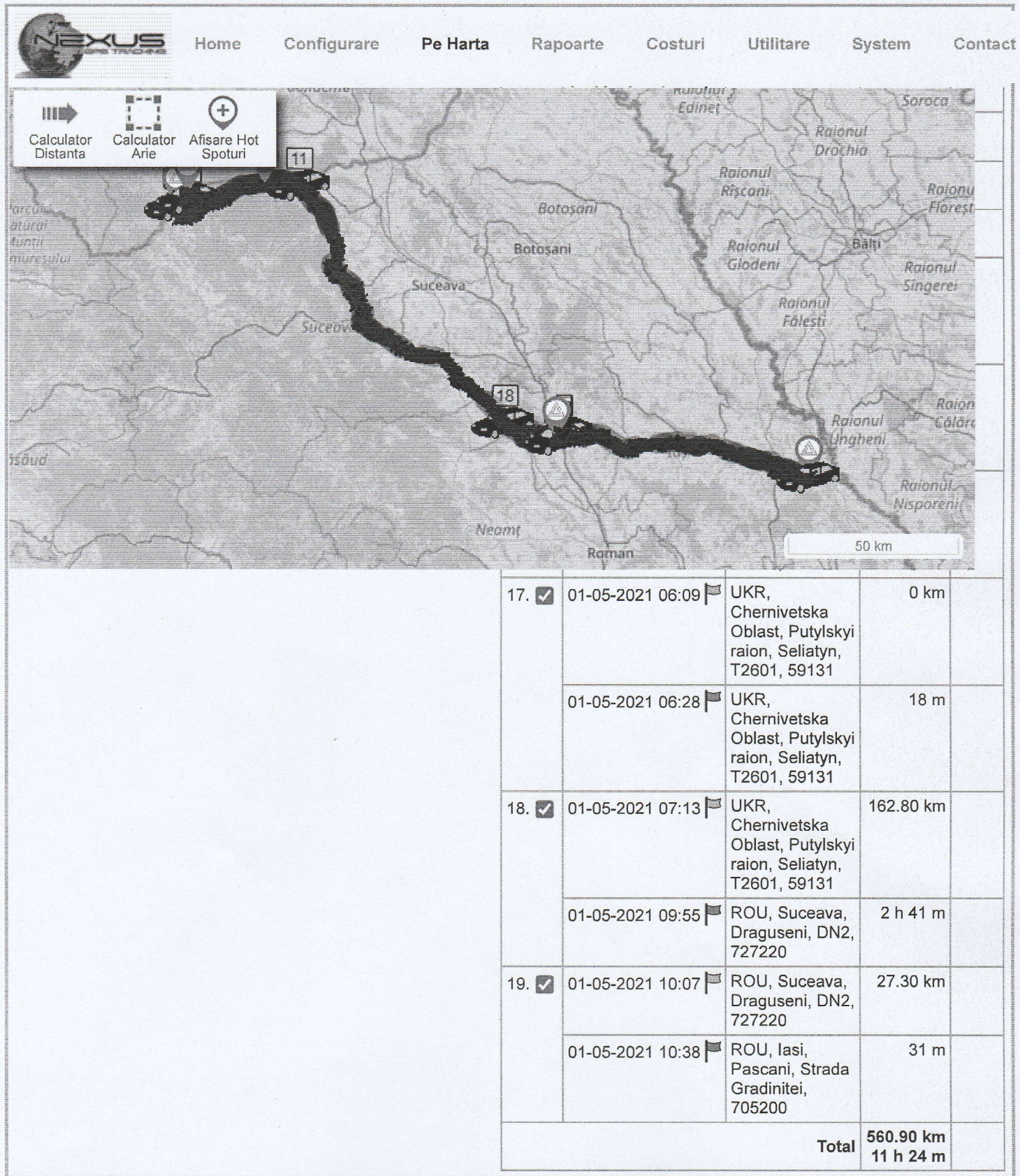




		707515	
	30-04-2021 20:10	ROU, Iasi, Tomesti, DJ249E, 15B, 707515	7 s
10. <input checked="" type="checkbox"/>	30-04-2021 21:01	ROU, Iasi, Tomesti, DJ249E, 15B, 707515	83.80 km
	30-04-2021 22:34	ROU, Iasi, Pascani, Strada Morilor, 12B, 705200	1 h 33 m
11. <input checked="" type="checkbox"/>	30-04-2021 23:04	ROU, Iasi, Pascani, Strada Morilor, 12B, 705200	129.90 km
	01-05-2021 01:16	ROU, Suceava, Bilca, Calea Cernauti, 727030	2 h 11 m
12. <input checked="" type="checkbox"/>	01-05-2021 01:31	ROU, Suceava, Bilca, Calea Cernauti, 727030	46.60 km
	01-05-2021 02:43	ROU, Suceava, Ulma, DJ209G, 727555	1 h 12 m
13. <input checked="" type="checkbox"/>	01-05-2021 02:47	ROU, Suceava, Ulma, DJ209G, 727555	0.30 km

**Total 560.90 km
11 h 24 m**





Raport Foai de Parcuri intre 30-04-2021 00:00 si 01-05-2021 23:59

IS-09-POR									
#	Data Plecare	Locatie Plecare	Data Sosire	Locatie Sosire	Sofer	Distanta [KM]	KM pe Bord	Durata Calatorie [HH:MM]	
1.	30-04-2021 12:49	ROU, Iasi, Pascani, Strada Gradinitei, 705200	30-04-2021 12:52	ROU, Iasi, Pascani, Strada Gradinitei, 1, 705200		0.80	36741.57	3 m	
2.	30-04-2021 12:57	ROU, Iasi, Pascani, Strada Gradinitei, 1, 705200	30-04-2021 13:03	ROU, Iasi, Pascani, Strada Morilor, 12B, 705200		3.20	36744.87	6 m	
3.	30-04-2021 13:57	ROU, Iasi, Pascani, Strada Morilor, 12B, 705200	30-04-2021 15:30	ROU, Iasi, Tomesti, DJ249E, 707515		84.50	36829.37	1 h 33 m	
4.	30-04-2021 16:36	ROU, Iasi, Tomesti, DJ249E, 707515	30-04-2021 16:36	ROU, Iasi, Tomesti, DJ249E, 707515		0	36829.37	7 s	
5.	30-04-2021 16:41	ROU, Iasi, Tomesti, DJ249E, 707515	30-04-2021 16:41	ROU, Iasi, Tomesti, DJ249E, 707515		0	36829.37	10 s	
6.	30-04-2021 18:49	ROU, Iasi, Tomesti, DJ249E, 707515	30-04-2021 18:49	ROU, Iasi, Tomesti, DJ249E, 707515		0	36829.37	7 s	
7.	30-04-2021 19:07	ROU, Iasi, Tomesti, DJ249E, 707515	30-04-2021 19:08	ROU, Iasi, Tomesti, DJ249E, 707515		0	36829.37	11 s	
8.	30-04-2021 19:29	ROU, Iasi, Tomesti, DJ249E, 707515	30-04-2021 19:29	ROU, Iasi, Tomesti, DJ249E, 707515		0	36829.37	10 s	
9.	30-04-2021 20:10	ROU, Iasi, Tomesti, DJ249E, 707515	30-04-2021 20:10	ROU, Iasi, Tomesti, DJ249E, 15B, 707515		0	36829.37	7 s	
10.	30-04-2021 21:01	ROU, Iasi, Tomesti, DJ249E, 15B, 707515	30-04-2021 22:34	ROU, Iasi, Pascani, Strada Morilor, 12B, 705200		83.80	36913.17	1 h 33 m	
11.	30-04-2021 23:04	ROU, Iasi, Pascani, Strada Morilor, 12B, 705200	01-05-2021 01:16	ROU, Suceava, Bilca, Calea Cernauti, 727030		129.90	37043.07	2 h 11 m	
12.	01-05-2021 01:31	ROU, Suceava, Bilca, Calea Cernauti, 727030	01-05-2021 02:43	ROU, Suceava, Ulma, DJ209G, 727555		46.60	37089.77	1 h 12 m	
13.	01-05-2021 02:47	ROU, Suceava, Ulma, DJ209G, 727555	01-05-2021 02:49	ROU, Suceava, Ulma, 727555		0.30	37090.17	2 m	
14.	01-05-2021 02:51	ROU, Suceava, Ulma, 727555	01-05-2021 02:52	ROU, Suceava, Ulma, 727555		0.30	37090.57	2 m	
15.	01-05-2021 02:55	ROU, Suceava, Ulma, 727555	01-05-2021 03:47	UKR, Chernivetska Oblast, Putylskiy raion, Seliatyn, T2601, 59131		21.30	37111.87	53 m	
16.	01-05-2021 05:47	UKR, Chernivetska Oblast, Putylskiy raion, Seliatyn, T2601, 59131	01-05-2021 06:05	UKR, Chernivetska Oblast, Putylskiy raion, Seliatyn, T2601, 59131		0.10	37111.97	17 m	
17.	01-05-2021 06:09	UKR, Chernivetska Oblast, Putylskiy raion, Seliatyn, T2601, 59131	01-05-2021 06:28	UKR, Chernivetska Oblast, Putylskiy raion, Seliatyn, T2601, 59131		0	37111.97	18 m	
18.	01-05-2021 07:13	UKR, Chernivetska Oblast, Putylskiy raion, Seliatyn, T2601, 59131	01-05-2021 09:55	ROU, Suceava, Draguseni, DN2, 727220		162.80	37274.77	2 h 41 m	
19.	01-05-2021 10:07	ROU, Suceava, Draguseni, DN2, 727220	01-05-2021 10:38	ROU, Iasi, Pascani, Strada Gradinitei, 705200		27.30	37302.17	31 m	
Total						560.90	37302.17	11 h 24 m	

Generat de Nexus GPS Tracking, www.gpstracking.ro, 03-05-2021 14:24





Meniu Hot Spot-uri

Denumire	UKR, Chernivetska Oblast, Pi
Descriere	UKR, Chernivetska Oblast, Putylskyi
Culoare	#1f497d <input type="text"/>
	<input type="checkbox"/> Coloreaza doar conturul
Grupuri	Selectare Optiuni
	<input type="checkbox"/> [Selectare Tot]
Tip	General <input type="button" value="v"/>
ID Extern/CUI	<input type="text"/>
Telefon	+ 40 <input type="button" value="v"/> <input type="text"/>
Email	<input type="text"/>
Raza	100 <input type="text"/> m
Longitudine	1513.6482 <input type="text"/>
Latitudine	2871.72066 <input type="text"/>
	<input type="button" value="Adaugare"/>





Degrees, minutes, seconds (DMS) => Decimal degrees (DDD)

DMS Long	<input type="text"/>	°	<input type="text"/>	'	<input type="text"/>	"	DDD Long	<input type="text"/>
DMS Lat	<input type="text"/>	°	<input type="text"/>	'	<input type="text"/>	"	DDD Lat	<input type="text"/>

WGS84 => NMEA

WGS84 Long	<input type="text" value="1513.6482"/>	NMEA Long	<input type="text" value="2513.6482 E"/>
WGS84 Lat	<input type="text" value="2871.72066"/>	NMEA Lat	<input type="text" value="4751.72066 N"/>

Decimal degrees (DDD) => NMEA

DDD Long	<input type="text"/>	NMEA Long	<input type="text"/>
DDD Lat	<input type="text"/>	NMEA Lat	<input type="text"/>

NMEA => Decimal degrees (DDD)

NMEA Long	<input type="text" value="2513.6482 E"/>	DDD Long	<input type="text" value="25.22747"/>
NMEA Lat	<input type="text" value="4751.72066 N"/>	DDD Lat	<input type="text" value="47.862011"/>

NMEA => WGS84

NMEA Long	<input type="text"/>	WGS84 Long	<input type="text"/>
NMEA Lat	<input type="text"/>	WGS84 Lat	<input type="text"/>

Decimal degrees (DDD) => Degrees, minutes, seconds (DMS)

DDD Long	<input type="text" value="25.22747"/>	DMS Long	<input type="text" value="25"/>	°	<input type="text" value="13"/>	'	<input type="text" value="38.892000"/>	"
DDD Lat	<input type="text" value="47.862011"/>	DMS Lat	<input type="text" value="47"/>	°	<input type="text" value="51"/>	'	<input type="text" value="43.239600"/>	"

Convert

