

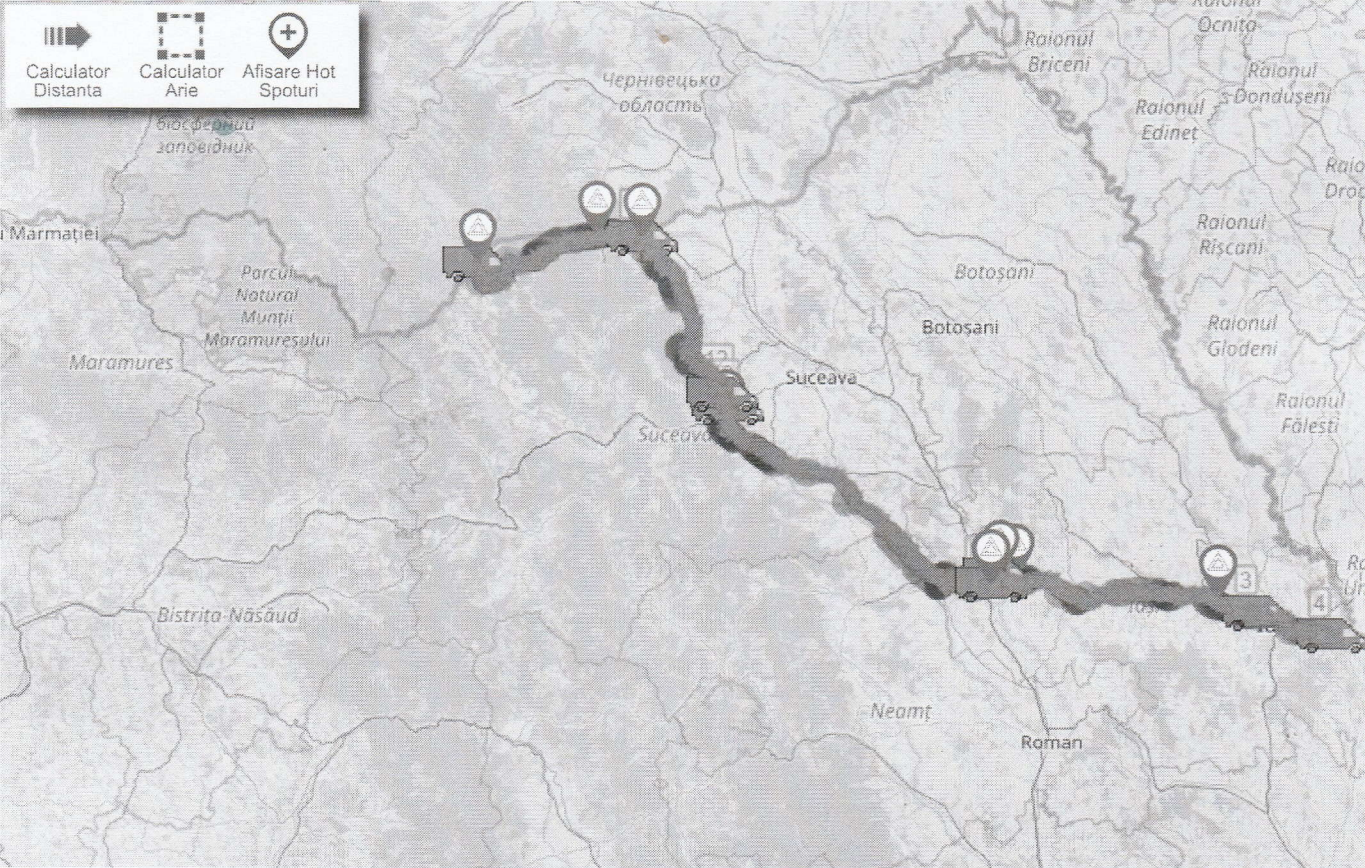
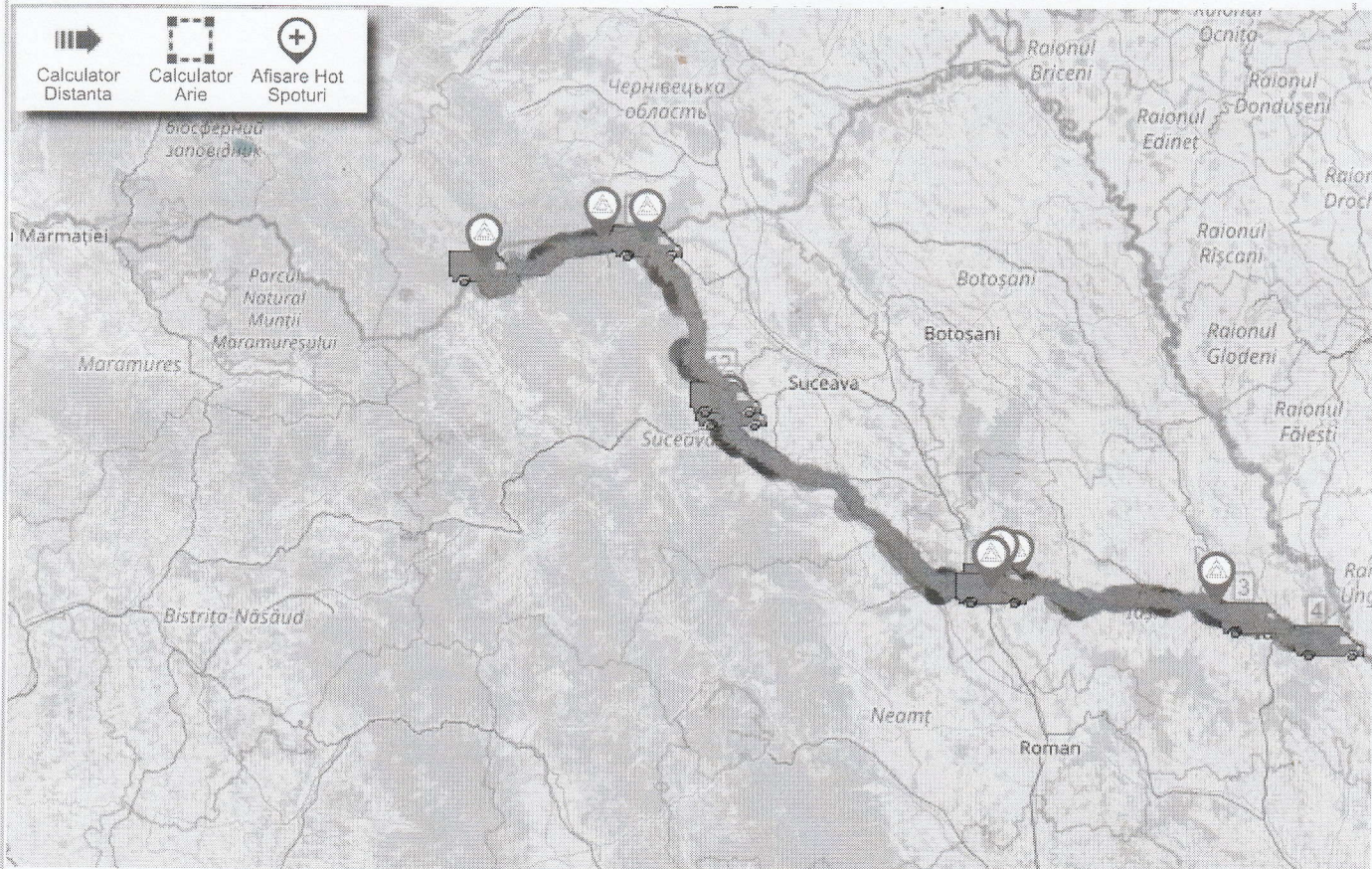
 Calculator Distanta
  Calculator Arie
  Afișare Hot Spoturi



	14-05-2021 12:27	ROU, Iasi, DN28, 700001	1 h 8 m
4. <input checked="" type="checkbox"/>	14-05-2021 12:29	ROU, Iasi, DN28, 700001	19.20 km
	14-05-2021 13:17	ROU, Iasi, Tomesti, DJ249E, 707515	48 m
5. <input checked="" type="checkbox"/>	14-05-2021 18:09	ROU, Iasi, Tomesti, DJ249E, 707515	84 km
	14-05-2021 20:02	ROU, Iasi, Pascani, Strada Morilor, 12B, 705200	1 h 53 m
6. <input checked="" type="checkbox"/>	14-05-2021 22:57	ROU, Iasi, Pascani, Strada Morilor, 12B, 705200	177.90 km
	15-05-2021 02:26	UKR, Chernivetska Oblast, Putylskyi raion, Seliatyn, T2601, 59131	3 h 29 m

Total 536.10 km
11 h 59 m





		Chernivetska Oblast, Putylskyi raion, Seliatyn, T2601, 59131		
	15-05-2021 08:17	ROU, Suceava, Bilca, Calea Cernauti, 727030	52 m	
11.	<input checked="" type="checkbox"/>	15-05-2021 08:41	ROU, Suceava, Bilca, Calea Cernauti, 727030	0 km
		15-05-2021 08:41	ROU, Suceava, Bilca, Calea Cernauti, 727030	22 s
12.	<input checked="" type="checkbox"/>	15-05-2021 09:13	ROU, Suceava, Bilca, Calea Cernauti, 727030	44.50 km
		15-05-2021 10:01	ROU, Suceava, Pârtestii de Jos, Vârful Dealului, DN2E, 727428	48 m

Total	536.10 km
	11 h 59 m



NEXUS Home Configurare Pe Harta Rapoarte Costuri Utilitare System Contact F

Calculator Distanta Calculator Arie Afisare Hot Spoturi

The map displays a route starting in the north, passing through the Chernivtsi region (Чернівецька область), then through Maramures (Maramuresului), Suceava, Botosani, Neamt, and Roman. Key locations labeled include Marmatiei, Bistrita Nasaud, Suceava, Botosani, Roman, and various raionuri (districts) like Raionul Briceni, Raionul Edinet, Raionul Donauseni, Raionul Drochia, Raionul Riscani, Raionul Glodeni, Raionul Falesti, and Raionul Ungureni. The map also shows geographical features like the Biosferic rezervat and Parcul Natural Muntii Maramuresului.

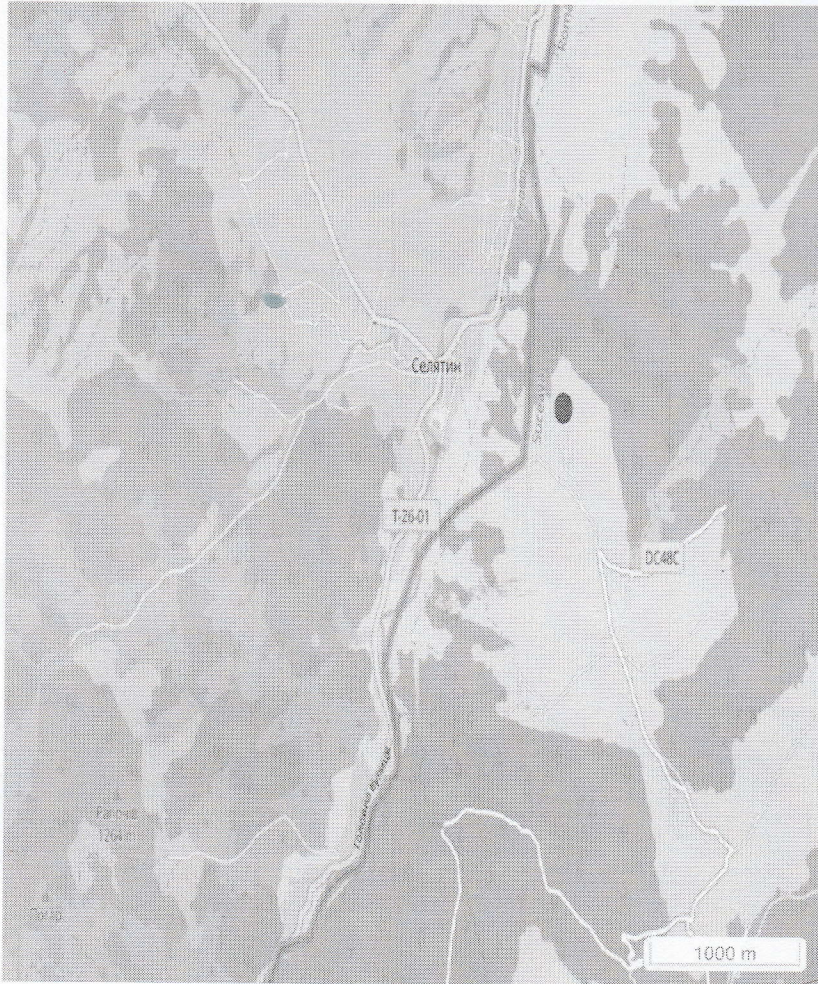


Raport Foai De Parcurs Extins intre 14-05-2021 si 15-05-2021

IS-35-LOG									
#	Data Plecare	Locatie Plecare	Data Sosire	Locatie Sosire	Sofer	Distanta [KM]	KM pe Bord	Durata Calatoriei [HH:MM]	Consum [L]
1.	14-05-2021 10:22	ROU, Iasi, Pascani, Strada Morilor, 12B, 705200	14-05-2021 10:43	ROU, Iasi, Pascani, Strada Morilor, 12B, 705200		0	463657.80	21 m	0
2.	14-05-2021 11:04	ROU, Iasi, Pascani, Strada Morilor, 12B, 705200	14-05-2021 11:14	ROU, Iasi, Pascani, Strada Gradintei, 1, 705200		3.10	463660.90	10 m	0
3.	14-05-2021 11:19	ROU, Iasi, Pascani, Strada Gradintei, 1, 705200	14-05-2021 12:27	ROU, Iasi, DN28, 700001		61.80	463722.70	1 h 8 m	0
4.	14-05-2021 12:29	ROU, Iasi, DN28, 700001	14-05-2021 13:17	ROU, Iasi, Tomesti, DJ249E, 707515		19.20	463742	48 m	0
5.	14-05-2021 18:09	ROU, Iasi, Tomesti, DJ249E, 707515	14-05-2021 20:02	ROU, Iasi, Pascani, Strada Morilor, 12B, 705200		84	463826	1 h 53 m	0
6.	14-05-2021 22:57	ROU, Iasi, Pascani, Strada Morilor, 12B, 705200	14-05-2021 23:59	ROU, Suceava, Cornu Luncii, Baisesti, DN2E, 727141		64.90	463890.90	1 h 3 m	0
7.	15-05-2021 00:00	ROU, Suceava, Cornu Luncii, Baisesti, DN2E, 727141	15-05-2021 02:26	UKR, Chernivetska Oblast, Pulytskyi raion, Seliatyn, T2601, 59131		113	464003.90	2 h 26 m	0
8.	15-05-2021 04:35	UKR, Chernivetska Oblast, Pulytskyi raion, Seliatyn, T2601, 59131	15-05-2021 04:58	UKR, Chernivetska Oblast, Pulytskyi raion, Seliatyn, T2601, 59131		0	464003.90	23 m	0
9.	15-05-2021 05:40	UKR, Chernivetska Oblast, Pulytskyi raion, Seliatyn, T2601, 59131	15-05-2021 05:49	UKR, Chernivetska Oblast, Pulytskyi raion, Seliatyn, T2601, 59131		0	464003.90	9 m	0
10.	15-05-2021 06:00	UKR, Chernivetska Oblast, Pulytskyi raion, Seliatyn, T2601, 59131	15-05-2021 06:02	UKR, Chernivetska Oblast, Pulytskyi raion, Seliatyn, T2601, 59131		0	464003.90	2 m	0
11.	15-05-2021 07:25	UKR, Chernivetska Oblast, Pulytskyi raion, Seliatyn, T2601, 59131	15-05-2021 08:17	ROU, Suceava, Bilca, Calea Cernaui, 727030		47.30	464051.20	52 m	0
12.	15-05-2021 08:41	ROU, Suceava, Bilca, Calea Cernaui, 727030	15-05-2021 08:41	ROU, Suceava, Bilca, Calea Cernaui, 727030		0	464051.20	22 s	0
13.	15-05-2021 09:13	ROU, Suceava, Bilca, Calea Cernaui, 727030	15-05-2021 10:01	ROU, Suceava, Părestii de Jos, Vârftu Dealului, DN2E, 727428		44.50	464095.80	48 m	0
14.	15-05-2021 10:03	ROU, Suceava, Părestii de Jos, Vârftu Dealului, DN2E, 727428	15-05-2021 10:07	ROU, Suceava, Paltinoasa, DN2E, 727415		3.60	464099.60	4 m	0
15.	15-05-2021 10:14	ROU, Suceava, Paltinoasa, DN2E, 727415	15-05-2021 11:37	ROU, Iasi, Pascani, Strada Morilor, 12A, 705200		80.50	464180.10	1 h 23 m	0
16.	15-05-2021 11:52	ROU, Iasi, Pascani, Strada Morilor, 12A, 705200	15-05-2021 12:20	ROU, Iasi, Pascani, Strada Morilor, 12B, 705200		14.20	464194.30	28 m	0
Total						536.10	464194.30	11 h 59 m	0



[Handwritten signature]



Meniu Hot Spot-uri

Denumire

Descriere

Culoare

Coloreaza doar conturul

Grupuri

[Selectare Tot]

Tip

ID Extern/CUI

Telefon +40


Email

Raza m

Longitudine

Latitudine





Degrees, minutes, seconds (DMS) => Decimal degrees (DDD)

DMS Long	<input type="text"/>	DDD Long	<input type="text"/>
DMS Lat	<input type="text"/>	DDD Lat	<input type="text"/>

WGS84 => NMEA

WGS84 Long	1513.65474	NMEA Long	2513.65474 E
WGS84 Lat	2871.7167	NMEA Lat	4751.7167 N

Decimal degrees (DDD) => NMEA

DDD Long	<input type="text"/>	NMEA Long	<input type="text"/>
DDD Lat	<input type="text"/>	NMEA Lat	<input type="text"/>

NMEA => Decimal degrees (DDD)

NMEA Long	2513.65474 E	DDD Long	25.227579
NMEA Lat	4751.7167 N	DDD Lat	47.861945

NMEA => WGS84

NMEA Long	<input type="text"/>	WGS84 Long	<input type="text"/>
NMEA Lat	<input type="text"/>	WGS84 Lat	<input type="text"/>

Decimal degrees (DDD) => Degrees, minutes, seconds (DMS)

DDD Long	25.227579	DMS Long	25 ° 13 ' 39.284399"
DDD Lat	47.861945	DMS Lat	47 ° 51 ' 43.001999"

Convert

