

BENZING - FISA SOSIRI EVALUARE

din : 17.08.2021 18:08:44

Concurs : 01. Concurs
 Latitudine :
 Distanta : 138,693 km
 Cod columbofil: 00CT2 734263
 Latitudine : +044.06.32,20
 Loc. lansare :
 Longitudine :
 Ora lansarii : 15.08.21 06:30:00
 Columbofil : Sofrone Ionut
 Longitudine : +028.32.53,20
 Ceas Atomic : 14.08.21 17:49:51 GPS Ceas Atomic : 17.08.21 18:08:37 GPS
 Ceas M1 : 14.08.21 17:49:51 +000 Ceas M1 : 17.08.21 18:08:39 +002
 Sincronizare : 14.08.21 17:49:51
 Por. imbarcati: 034
 Por. sositi : 028




Nr. crt	Serie inel				Culo are	Sosire Data Ora		CD SC	Nr. Ant	Vit. m/m	Pariu n KPSTS2S3	Cod Por	Nom
	RO	21											
001	RO	21	1249595	F		15.08	08:23:01.7	OK	01	1227		039	020
002	RO	21	404250	F		15.08	08:26:30.1	OK	01	1190		036	009
003	RO	21	404205	F		15.08	08:28:15.6	OK	01	1172		006	028
004	RO	21	404209	F		15.08	08:32:54.4	OK	01	1128		009	001
005	RO	21	1249593	F		15.08	08:32:56.3	OK	01	1128		038	032
006	RO	21	404223	F		15.08	08:33:18.5	OK	01	1124		022	030
007	RO	21	1249598	F		15.08	08:34:07.0	OK	01	1117		042	014
008	RO	21	404222	F		15.08	08:37:14.0	OK	01	1090		021	011
009	RO	21	404204	F		15.08	08:39:10.6	OK	01	1073		005	015
010	RO	21	1249592	F		15.08	08:39:16.3	OK	01	1072		037	008
011	RO	21	1249596	F		15.08	08:39:19.3	OK	01	1072		040	022
012	RO	21	404206	F		15.08	08:40:06.5	OK	01	1065		007	023
013	RO	21	404210	F		15.08	08:40:24.1	OK	01	1063		010	024
014	RO	21	404233	F		15.08	08:41:47.3	OK	01	1052		028	026
015	RO	21	404207	F		15.08	08:45:34.6	OK	01	1022		008	002
016	RO	21	404215	F		15.08	08:45:35.0	OK	01	1022		015	013
017	RO	21	404219	F		15.08	08:46:33.3	OK	01	1015		018	029
018	RO	21	404228	F		15.08	08:47:20.5	OK	01	1009		024	016
019	RO	21	404229	F		15.08	08:50:06.4	OK	01	989		025	021
020	RO	21	404214	F		15.08	08:50:23.7	OK	01	987		014	004
021	RO	21	404231	F		15.08	08:50:39.6	OK	01	986		026	034
022	RO	21	404203	F		15.08	08:51:03.7	OK	01	983		004	007
023	RO	21	404211	F		15.08	08:51:21.6	OK	01	981		011	027
024	RO	21	1249597	F		15.08	08:52:51.2	OK	01	970		041	019
025	RO	21	404234	F		15.08	09:12:00.8	OK	01	856		029	017
026	RO	21	404240	F		15.08	09:47:00.9	OK	01	703		032	005
027	RO	21	404202	F		15.08	09:52:04.9	OK	01	686		003	010
028	RO	21	404220	F		15.08	10:32:21.3	OK	01	572		019	012
	RO	21	404218	F		Por. nesositi						017	003
	RO	21	404249	F		Por. nesositi						035	006
	RO	21	402865	F		Por. nesositi						001	018
	RO	21	404201	F		Por. nesositi						002	025

====> B E N Z I N G - M 1 <====

+-----+
 | BENZING - FISA SOSIRI EVALUARE |
 +-----+ din : 17.08.2021 18:08:44 |

Concurs : 01. Concurs
 Latitudine :
 Distanta : 138,693 km
 Cod columbofil: 00CT2 734263
 Latitudine : +044.06.32,20
 Loc lansare :
 Longitudine :
 Ora lansarii : 15.08.21 06:30:00
 Columbofil : Sofrone Ionut
 Longitudine : +028.32.53,20
 Ceas Atomic : 14.08.21 17:49:51 GPS Ceas Atomic : 17.08.21 18:08:37 GPS
 Ceas M1 : 14.08.21 17:49:51 +000 Ceas M1 : 17.08.21 18:08:39 +002
 Sincronizare : 14.08.21 17:49:51
 Por. imbarcati: 034 Por. sositi : 028

Nr. crt	Serie inel				Culo are	Sosire Data Ora	CD SC	Nr. Ant	Vit. m/m	Pariu n KPSTS2S3	Cod Por	Nom
	RO	21	404212	F		Por. nesositi					012	031
	RO	21	404246	F		Por. nesositi					033	033

PROCO P 
 MARA 
 SAVU 



Semnaturi : Crescator Comisia control Comisia desigilare

Versiune SW : RO-04.12 Cod concurs : 054130 Serie ceas : 113048
 Antena Club : Benzing 48905793 SW-4.5 HW-8.1 Autorizare : 90001358
 Ant.: 01:38211264
 =====> B E N Z I N G - M 1 <===== Pagina :002