


Concurs : 01.Concurs Loc lansare :

Cod columbofil: 05387 000443
Latitudine : +044.19.56,90Columbofil : RUSU DAN
Longitudine : +026.10.01,70Ceas Atomic : 18.09.21 19:11:33 GPS
Ceas M1 : 18.09.21 19:11:33 +000
Sincronizare : 18.09.21 19:11:33
Por. imbarcati: 068

Nom	Serie inel				Culo are	Nr.inel senzor	Imbarcare Data Ora		Pariu KPSTS2S3	Cod Por	Observ.
001	RO	21	2014411	F		DA17104D	18.09	19:11:37		073	
002	RO	21	77004	F		DACEC7AE	18.09	19:11:54		004	
003	RO	21	77001	F		DA171106	18.09	19:12:07		001	
004	RO	21	77039	F		DA170F8B	18.09	19:12:25		024	
005	RO	21	77006	F		DA170F60	18.09	19:13:15		005	
006	RO	21	77007	F		DA086A8B	18.09	19:14:23		006	
007	RO	21	77003	F		DA1711B2	18.09	19:14:55		003	
008	RO	21	77034	F		DA170F1F	18.09	19:15:01		021	
009	RO	21	2014422	F		DA870C34	18.09	19:15:11		078	
010	RO	21	77084	F		DA171089	18.09	19:15:22		046	
011	RO	21	77014	F		DAC9BB51	18.09	19:15:30		009	
012	RO	21	2014408	F		DA086713	18.09	19:15:45		072	
013	RO	21	2014402	F		DA1B92E5	18.09	19:15:51		068	
014	RO	21	77036	F		DA0A5E60	18.09	19:15:56		023	
015	RO	21	77015	F		DAD3C4D1	18.09	19:16:00		010	
016	RO	21	77057	F		DA171046	18.09	19:16:05		080	
017	RO	21	2014406	F		DA0866A9	18.09	19:16:10		071	
018	RO	21	1007004	F		DA170FEE	18.09	19:16:14		057	
019	RO	21	77051	F		DA0A5DB8	18.09	19:16:20		028	
020	RO	21	77096	F		DA0A620D	18.09	19:16:25		053	
021	RO	21	77089	F		DA086779	18.09	19:16:32		047	
022	RO	21	77028	F		DA0A5E25	18.09	19:16:36		016	
023	RO	21	77054	F		DA170FBA	18.09	19:16:41		029	
024	RO	21	77070	F		DA08665D	18.09	19:16:46		040	
025	RO	21	77066	F		DA170F73	18.09	19:16:51		037	
026	RO	21	77093	F		DA0A5F89	18.09	19:16:55		051	
027	RO	21	77023	F		DA08670A	18.09	19:17:02		014	
028	RO	21	77002	F		DA170F6D	18.09	19:17:08		002	
029	RO	21	2014424	F		DA0A5EFA	18.09	19:17:22		079	
030	RO	21	77091	F		DA17109F	18.09	19:17:28		049	
031	RO	21	2014420	F		DA0A5FDC	18.09	19:17:33		077	
032	RO	21	77063	F		DA08672E	18.09	19:17:38		035	

====> B E N Z I N G - M 1 <====



Concurs : 01.Concurs Loc lansare :

Cod columbofil: 05387 000443
Latitudine : +044.19.56,90Columbofil : RUSU DAN
Longitudine : +026.10.01,70Ceas Atomic : 18.09.21 19:11:33 GPS
Ceas M1 : 18.09.21 19:11:33 +000
Sincronizare : 18.09.21 19:11:33
Por. imbarcati: 068


Nom	Serie inel	Culo are	Nr.inel senzor	Imbarcare Data Ora	Pariu KPSTS2S3	Cod Por	Observ.
033	RO 21 77017	F		DA086797 18.09 19:17:43		012	
034	RO 21 2014404	F		DA08675B 18.09 19:17:49		069	
035	RO 21 77074	F		DA1710C6 18.09 19:17:54		043	
036	RO 21 1007024	F		DA0A6213 18.09 19:18:00		065	
037	RO 21 77097	F		DA0A5D2B 18.09 19:18:07		054	
038	RO 21 77092	F		DAA26350 18.09 19:18:11		050	
039	RO 21 77073	F		DA170FD0 18.09 19:18:17		042	
040	RO 21 77075	F		DA170F6A 18.09 19:18:22		044	
041	RO 21 2014417	F		DA1711D0 18.09 19:18:27		075	
042	RO 21 77035	F		DA17109E 18.09 19:18:32		022	
043	RO 21 2014418	F		DA0A61C3 18.09 19:18:39		076	
044	RO 21 1007008	F		DA9ACC25 18.09 19:18:45		059	
045	RO 21 1007100	F		DA870AEA 18.09 19:18:50		066	
046	RO 21 77090	F		DACEC7A3 18.09 19:18:56		048	
047	RO 21 1007009	F		DA0A5C09 18.09 19:19:03		060	
048	RO 21 77044	F		DAECC17A 18.09 19:19:09		027	
049	RO 21 77008	F		DA171159 18.09 19:19:27		007	
050	RO 21 2014405	F		DAD3C3A5 18.09 19:19:33		070	
051	RO 21 1007007	F		DA10A9DA 18.09 19:19:38		058	
052	RO 21 77040	F		DA9CF979 18.09 19:19:43		025	
053	RO 21 77067	F		DA0A6247 18.09 19:19:48		038	
054	RO 21 77018	F		DA170F2D 18.09 19:19:58		013	
055	RO 21 2014414	F		DA171139 18.09 19:20:04		074	
056	RO 21 77058	F		DA086673 18.09 19:20:09		032	
057	RO 21 77030	F		DA0A5D33 18.09 19:20:14		018	
058	RO 21 77056	F		DAF959E4 18.09 19:20:19		031	
059	RO 21 77031	F		DA0A5FA1 18.09 19:20:24		019	
060	RO 21 1007011	F		DA0866D2 18.09 19:20:31		062	
061	RO 21 77016	F		DA1710E7 18.09 19:20:36		011	
062	RO 21 1007018	F		DA0A5EAD 18.09 19:20:40		064	
063	RO 21 77043	F		DA1711AE 18.09 19:20:46		026	
064	RO 21 77029	F		DA171097 18.09 19:20:52		017	

====> B E N Z I N G - M 1 <====

Pagina : 002

Filiata

COPACENI



BENZING - FISA PORUMBEI IMBARCATI


din : 18.09.2021 19:21:53

Concurs : 01.Concurs Loc lansare :

Cod columbofil: 05387 000443 Columbofil : RUSU DAN
Latitudine : +044.19.56,90 Longitudine : +026.10.01,70

Ceas Atomic : 18.09.21 19:11:33 GPS
Ceas M1 : 18.09.21 19:11:33 +000
Sincronizare : 18.09.21 19:11:33
Por. imbarcati: 068

Nom	Serie inel	Culo are	Nr.inel senzor	Imbarcare Data Ora	Pariu KPSTS2S3	Cod Por	Observ.
065	RO 21 77061	F	DA0A5DBC	18.09 19:20:59		034	
066	RO 21 1007010	F	DA170F53	18.09 19:21:04		061	
067	RO 21 77068	F	DAE12413	18.09 19:21:10		039	
068	RO 21 1007017	F	DA170F42	18.09 19:21:17		063	



Semnaturi : Crescator Comisia control Comisia imbarcare

Versiune SW : RO-04.14 Cod concurs : 029631 Serie ceas : 104810
Antena Club : Benzing 48906081 SW-4.5 HW-8.1 Autorizare : 800026B4
====> B E N Z I N G - M 1 <====
Pagina :003