



































































Journey From 28-04-2023 00:00 to 29-04-2023 23:59

 SV-01-BZY

# 	Start Date	Start Location	Stop Date	Stop Location	Driver	Distance	Km on board	Time	Stand with Engine On [HH:MM]	Stand Time [HH:MM]	Route Type	Avg Speed [KM/H]	Maximum Speed [KM/H]	Consumptic (l)
1.	28-04-2023 00:00	 ROU, Suceava, Moara, Moara Nica, Strada Statiunii, 727377	28-04-2023 14:44	 ROU, Suceava, Moara, Moara Nica, Strada Statiunii, 727377		0	214033.50	0	0	14 h 44 m				
2. 	28-04-2023 14:44	 ROU, Suceava, Moara, Moara Nica, Strada Statiunii, 727377	28-04-2023 14:45	 ROU, Suceava, Moara, Moara Nica, Strada Statiunii, 727377		0	214033.50	42 s	0	0	Business	0.0	0.0	
3.	28-04-2023 14:45	 ROU, Suceava, Moara, Moara Nica, Strada Statiunii, 727377	28-04-2023 16:13	 ROU, Suceava, Moara, Moara Nica, Strada Statiunii, 727377		0	214033.50	0	0	1 h 27 m				
4. 	28-04-2023 16:13	 ROU, Suceava, Moara, Moara Nica, Strada Statiunii, 727377	28-04-2023 16:19	 ROU, Suceava, Bulevardul 1 Decembrie 1918, 1		3.80	214037.30	6 m	0	0	Business	36.0	63.0	
5.	28-04-2023 16:19	 ROU, Suceava, Bulevardul 1 Decembrie 1918, 1	28-04-2023 16:24	 ROU, Suceava, Bulevardul 1 Decembrie 1918, 1		0	214037.30	0	0	4 m				
6. 	28-04-2023 16:24	 ROU, Suceava, Bulevardul 1 Decembrie 1918, 1	28-04-2023 16:32	 ROU, Suceava, Scheia, Strada Oborului, 16, 727525		3	214040.30	9 m	0	0	Business	21.0	60.0	
7.	28-04-2023 16:32	 ROU, Suceava, Scheia, Strada Oborului, 16, 727525	28-04-2023 16:56	 ROU, Suceava, Scheia, Strada Oborului, 16, 727525		0	214040.30	0	0	23 m				
8. 	28-04-2023 16:56	 ROU, Suceava, Scheia, Strada Oborului, 16, 727525	28-04-2023 16:57	 ROU, Suceava, Scheia, Strada Oborului, 14, 727525		0.20	214040.50	44 s	0	0	Business	3.0	3.0	
9.	28-04-2023 16:57	 ROU, Suceava, Scheia, Strada Oborului, 14, 727525	28-04-2023 17:30	 ROU, Suceava, Scheia, Strada Oborului, 14, 727525		0	214040.50	0	0	33 m				
10. 	28-04-2023 17:30	 ROU, Suceava, Scheia, Strada Oborului, 14, 727525	28-04-2023 17:31	 ROU, Suceava, Scheia, Strada Oborului, 12, 727525		0	214040.50	27 s	0	0	Business	0.0	4.0	
11.	28-04-2023 17:31	 ROU, Suceava, Scheia, Strada Oborului, 12, 727525	28-04-2023 20:21	 ROU, Suceava, Scheia, Strada Oborului, 12, 727525		0	214040.50	0	0	2 h 50 m				
12. 	28-04-2023 20:21	 ROU, Suceava, Scheia, Strada Oborului, 12, 727525	28-04-2023 20:22	 ROU, Suceava, Scheia, Strada Oborului, 14, 727525		0	214040.50	59 s	2 m	0	Business	0.0	3.0	
13. 	28-04-2023 20:24	 ROU, Suceava, Scheia, Strada Oborului, 14, 727525	28-04-2023 20:25	 ROU, Suceava, Scheia, Strada Oborului, 14, 727525		0	214040.50	1 m	5 m	0	Business	0.0	3.0	
14. 	28-04-2023 20:30	 ROU, Suceava, Scheia, Strada Oborului, 14, 727525	28-04-2023 20:31	 ROU, Suceava, Scheia, Strada Oborului, 14, 727525		0	214040.50	1 m	2 m	0	Business	0.0	2.0	
15. 	28-04-2023 20:34	 ROU, Suceava, Scheia, Strada	28-04-2023 20:41	 ROU, Suceava, Scheia, Strada		3.10	214043.60	7 m	3 m	0	Business	26.5	57.0	

#		Start Date	Start Location	Stop Date	Stop Location	Driver	Distance	Km on board	Time	Stand with Engine On [HH:MM]	Stand Time [HH:MM]	Route Type	Avg Speed [KM/H]	Maximum Speed [KM/H]	Consumptic (l)	
			Oborului, 14, 727525		Humorului, 727525											
16.		28-04-2023 20:44	 ROU, Suceava, Schela, Strada Humorului, 727525	28-04-2023 21:12	 ROU, Suceava, Falticeni, Strada Buciumeni, 725200		24.70	214068.30	29 m	0	0	Business	51.8	83.0		
17.		28-04-2023 21:12	 ROU, Suceava, Falticeni, Strada Buciumeni, 725200	28-04-2023 21:15	 ROU, Suceava, Falticeni, Strada Buciumeni, 725200		0	214068.30	0	0	3 m					
18.		28-04-2023 21:15	 ROU, Suceava, Falticeni, Strada Buciumeni, 725200	28-04-2023 22:04	 ROU, Iasi, Pascani, Strada Mihail Kogalniceanu, 705200		47.70	214116	48 m	2 m	0	Business	59.0	79.0		
19.		28-04-2023 22:06	 ROU, Iasi, Pascani, Strada Mihail Kogalniceanu, 705200	28-04-2023 23:52	 ROU, Iasi, Comarna, Stanca, DN28, 707107		93.50	214209.50	1 h 45 m	2 m	0	Business	53.4	81.0		
20.		28-04-2023 23:54	 ROU, Iasi, Comarna, Stanca, DN28, 707107	29-04-2023 00:00	 ROU, Iasi, Comarna, DN28, 707105		2	214211.50	6 m	2 m	0	Business	20.1	46.0		
21.		29-04-2023 00:03	 ROU, Iasi, Comarna, DN28, 707105	29-04-2023 00:40	 ROU, Iasi, Comarna, DN28, 707105		14.10	214225.60	37 m	5 m	0	Business	22.9	69.0		
22.		29-04-2023 00:45	 ROU, Iasi, Comarna, DN28, 707105	29-04-2023 00:52	 ROU, Iasi, Comarna, DN28, 707105		0.50	214226.10	7 m	0	0	Business	4.1	14.0		
23.		29-04-2023 00:52	 ROU, Iasi, Comarna, DN28, 707105	29-04-2023 06:44	 ROU, Iasi, Comarna, DN28, 707105		0	214226.10	0	0	5 h 52 m					
24.		29-04-2023 06:44	 ROU, Iasi, Comarna, DN28, 707105	29-04-2023 06:45	 ROU, Iasi, Comarna, DN28, 707105		0	214226.10	1 m	0	0	Business	0.0	0.0		
25.		29-04-2023 06:45	 ROU, Iasi, Comarna, DN28, 707105	29-04-2023 08:16	 ROU, Iasi, Comarna, DN28, 707105		0	214226.10	0	0	1 h 31 m					
26.		29-04-2023 08:16	 ROU, Iasi, Comarna, DN28, 707105	29-04-2023 08:17	 ROU, Iasi, Comarna, DN28, 707105		0	214226.10	35 s	0	0	Business	0.0	0.0		
27.		29-04-2023 08:17	 ROU, Iasi, Comarna, DN28, 707105	29-04-2023 09:11	 ROU, Iasi, Comarna, DN28, 707105		0	214226.10	0	0	54 m					
28.		29-04-2023 09:11	 ROU, Iasi, Comarna, DN28, 707105	29-04-2023 09:30	 ROU, Iasi, Comarna, DC44, 707105		7.40	214233.50	19 m	0	0	Business	23.5	66.0		
29.		29-04-2023 09:30	 ROU, Iasi, Comarna, DC44, 707105	29-04-2023 09:35	 ROU, Iasi, Comarna, DC44, 707105		0	214233.50	0	0	4 m					
30.		29-04-2023 09:35	 ROU, Iasi, Comarna, DC44, 707105	29-04-2023 09:59	 ROU, Iasi, DN28, 700001		21.70	214255.20	24 m	0	0	Business	54.3	81.0		
31.		29-04-2023 09:59	 ROU, Iasi, DN28, 700001	29-04-2023 10:03	 ROU, Iasi, DN28, 700001		0	214255.20	0	0	4 m					
32.		29-04-2023 10:03	 ROU, Iasi, DN28, 700001	29-04-2023 13:08	 ROU, Suceava, Moara, Bulai, DJ209C, 727371		149.70	214404.90	3 h 5 m	0	0	Business	48.7	98.0		
33.		29-04-2023 13:08	 ROU, Suceava, Moara, Bulai, DJ209C, 727371	29-04-2023 13:12	 ROU, Suceava, Moara, Bulai, DJ209C, 727371		0	214404.90	0	0	4 m					
34.		29-04-2023 13:12	 ROU, Suceava, Moara, Bulai, DJ209C, 727371	29-04-2023 13:14	 ROU, Suceava, Moara, Moara Nica, Strada		0.60	214405.50	2 m	0	0	Business	17.7	41.0		

 SV-01-BZY

#	 Start Date	Start Location	Stop Date	Stop Location	Driver	Distance	Km on board	Time	Stand with Engine On [HH:MM]	Stand Time [HH:MM]	Route Type	Avg Speed [KM/H]	Maximum Speed [KM/H]	Consumption (l)
				Statiunii, 727377										
35.	29-04-2023 13:14	 ROU, Suceava, Moara, Moara Nica, Strada Statiunii, 727377	29-04-2023 23:59	 ROU, Suceava, Moara, Moara Nica, Strada Statiunii, 727377		0	214405.50	0	0	10 h 44 m				
Total						372	214405.50	8 h 11 m	25 m	39 h 24 m	100% Business	45.5	98.0	