

# Raport Foai De Parcurs Extins intre 30-04-2023 si 30-04-2023



IF-20-WZT

#	Data Plecare	Locatie Plecare	Data Sosire	Locatie Sosire	Soter	Distanța [KM]	KM pe Bord	Durata Calatorie [HH:MM]	Consum [L]
1.	30-04-2023 00:00	ROU, Buzau, Sutehinci, DJ203I, 127575	30-04-2023 01:05	ROU, Braila, lanca, Calea Brailiei, 274, 815200		63.90	232716.74	1 h 5 m	0
2.	30-04-2023 02:10	ROU, Braila, lanca, Calea Brailiei, 274, 815200	30-04-2023 02:10	ROU, Braila, lanca, Calea Brailiei, 274, 815200		0	232716.74	5 s	0
3.	30-04-2023 02:17	ROU, Braila, lanca, Calea Brailiei, 274, 815200	30-04-2023 02:48	ROU, Braila, lanca, Calea Brailiei, 274, 815200		0	232716.74	30 m	0
4.	30-04-2023 07:26	ROU, Braila, lanca, Calea Brailiei, 274, 815200	30-04-2023 07:29	ROU, Braila, lanca, Calea Brailiei, 274, 815200		0	232716.74	2 m	0
5.	30-04-2023 07:47	ROU, Braila, lanca, Calea Brailiei, 274, 815200	30-04-2023 10:21	ROU, Ilfov, Dragomiresi-Vale, Zurbaua, Strada Albastrelilor, 61, 077097		167	232883.74	2 h 34 m	0
<b>Total</b>						<b>230.90</b>	<b>232883.74</b>	<b>4 h 12 m</b>	<b>0</b>

↑Inapoi Sus↑



Home

Configurare

Pe Harita

Raportare

Costuri

Unitare

System

Contact Helpdesk

Calculator Distanta  
 Calculator Arta  
 Afisare Hot Spoturi

**Ruta pe Harita**

**IF-20-WZT**  
 IMEI: 869152026819416  
 Timp: 2023-04-30 07:29:14  
 Pozitie: 45.12671, 27.44632  
 Viteza: 0.00 km/h  
 Timp ultima calatorie: 2 m  
 Distanta ultima calatorie: 63.50 km  
 Locatie **+** Salvare ca Punct de Interes

1.	30-04-2023 01:05	ROU, Braila, lanca, Calea Brailiei, 274, 815200	1 h 5 m	
2.	30-04-2023 02:10	ROU, Braila, lanca, Calea Brailiei, 274, 815200	0 km	
3.	30-04-2023 02:17	ROU, Braila, lanca, Calea Brailiei, 274, 815200	0 km	
4.	30-04-2023 02:48	ROU, Braila, lanca, Calea Brailiei, 274, 815200	30 m	
4.	30-04-2023 07:26	ROU, Braila, lanca, Calea Brailiei, 274, 815200	0 km	
	30-04-2023 07:29	ROU, Braila, lanca, Calea	2 m	
<b>Total</b>			<b>230.90 km</b>	<b>4 h 12 m</b>

5 km



Calculator Distanta

Calculator Aria

Afisare Hot Spoturi

- Home
- Configure
- Pe Harta**
- Raportare
- Cosuri
- Utilitare
- System
- Contact Helpdesk

www.gpstracking.ro

5.		30-04-2023 07:47	ROIJ, Braila	815200	167 km	
		30-04-2023				

**> IF-20-WZT**

IMEI: 869152026819416

Timp: 2023-04-30 07:29:14

Pozitie: 45.12671, 27.44632

Viteza: 0.00 km/h

Timp ultima calatorie: 2 m

Distanta ultima calatorie: 63.50 km

Localte Salvare ca Punct de Interes

<b>Total</b>	4 h 12 m
--------------	----------

5 Km

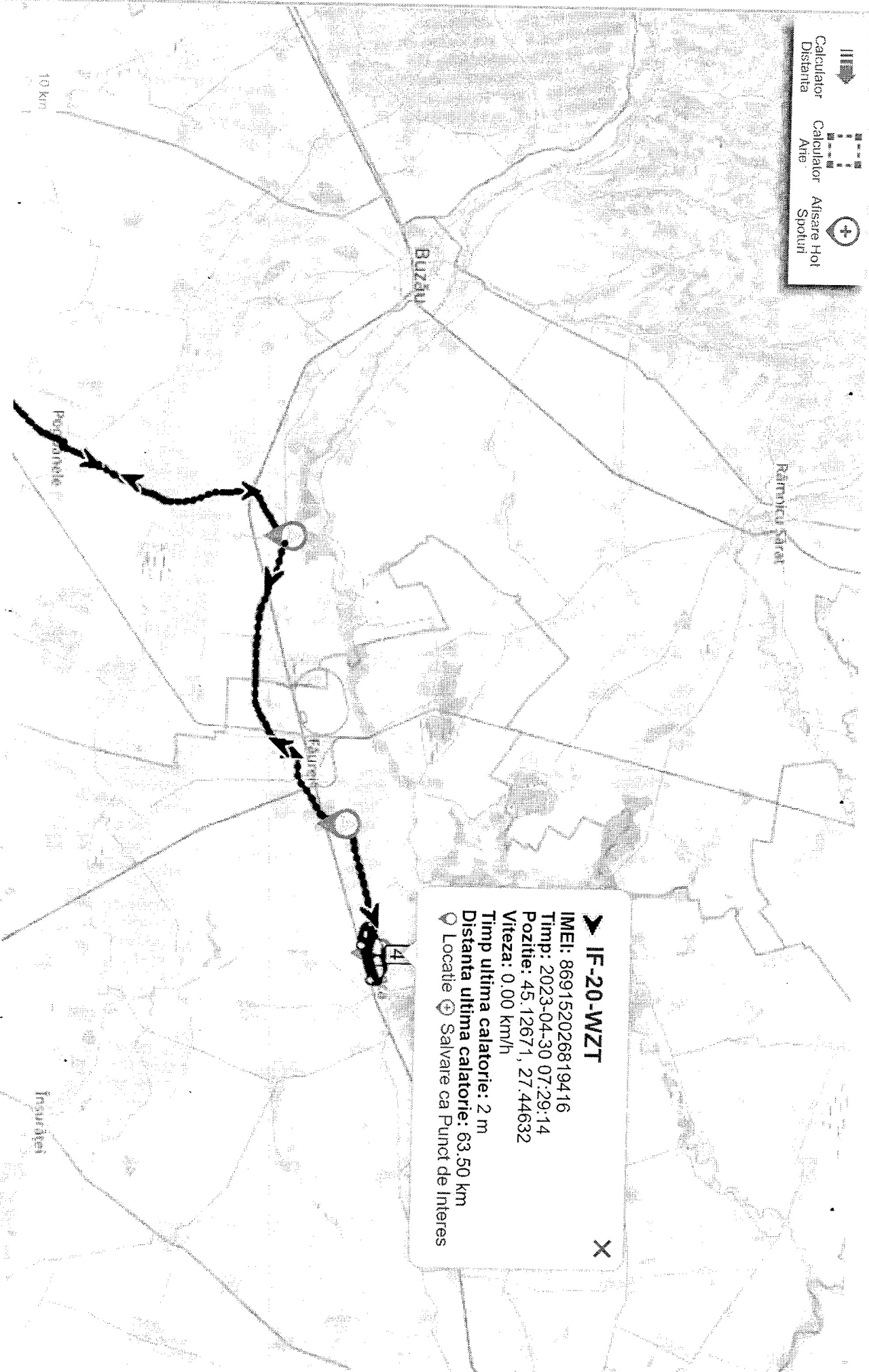


- Home
- Configurare
- Pe Harta
- Raportare
- Costuri
- Utilitare
- System
- Contact Helpdesk

Calculator Distanta

Calculator Ate

Afisare Hot Spoturi



**IF-20-WZT**

IMEI: 869152026819416

Timp: 2023-04-30 07:29:14

Pozitie: 45.12671, 27.44632


Viteza: 0.00 km/h

Timp ultima calatorie: 2 m

Distanta ultima calatorie: 63.50 km

Locatie Salvare ca Punct de Interes

Total	230.90 km	4 h 12 m
-------	-----------	----------



- Home
- Configure
- Pe Harta
- Raportare
- Costuri
- Utilitare
- System
- Contacti Helpdesk

Calculator Distanta

Calculator Arie

Alisare Hoti Spoturi

© 2007-2018 GPS Tracking. www.gpstracking.ro

5	<input checked="" type="checkbox"/>	30-04-2023 07:47	815200	167 km
		30-04-2023 10:21	815200	2 h 34 m

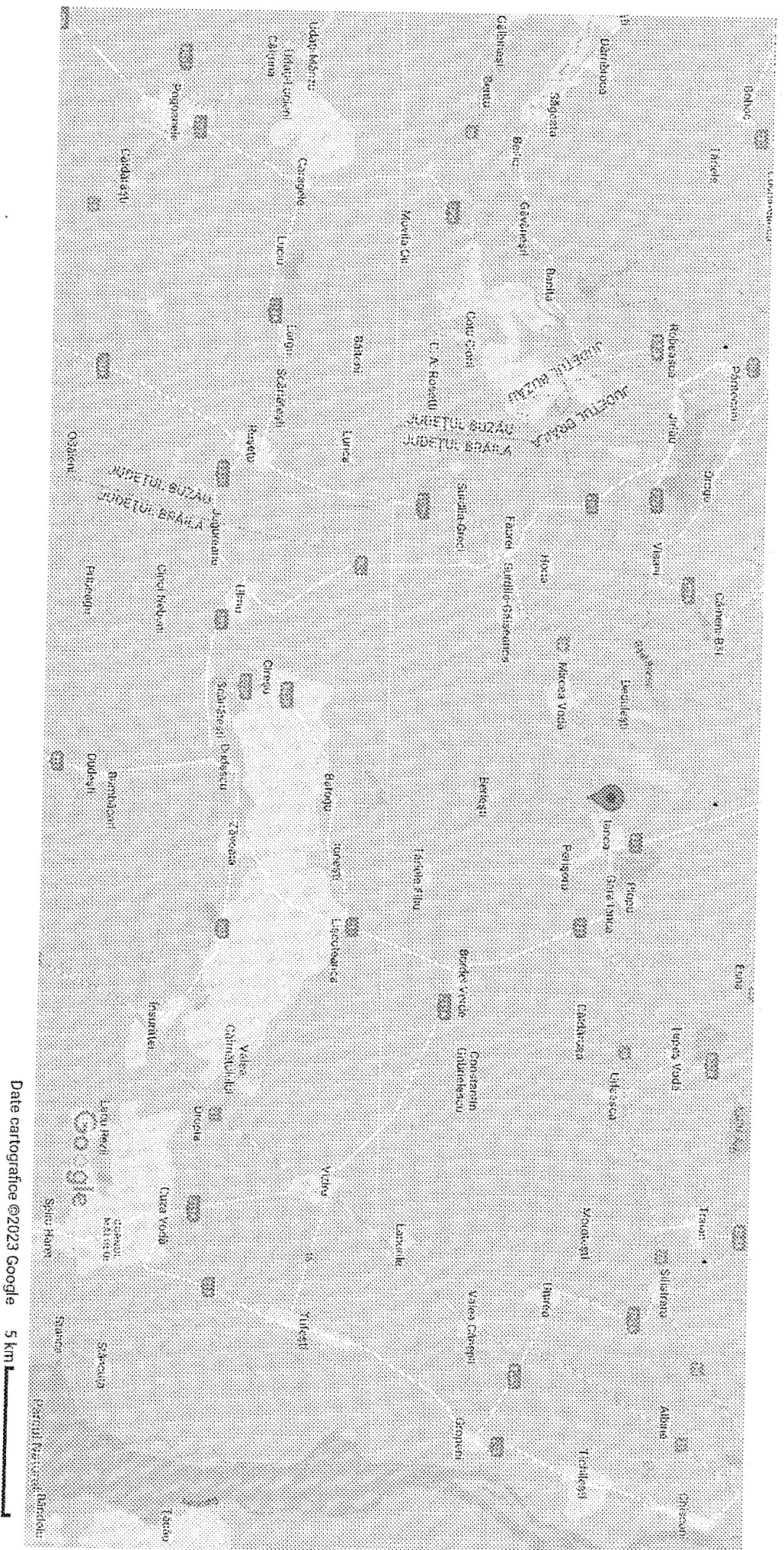
**> IF-20-WZT**

IMEI: 869152026819416  
 Timp: 2023-04-30 07:29:14  
 Pozitie: 45.12671, 27.44632  
 Viteza: 0.00 km/h


Timp ultima calatorie: 2 m  
 Distanta ultima calatorie: 63.50 km  
 Locatie Salvaie ca Punct de Interes

10 km

Google Maps 45°07'36.2"N 27°26'46.8"E



Date cartografice ©2023 Google 5 km



45°07'36.2"N 27°26'46.8"E

45.126710, 27.446320



Indicații de orientare



Salvează



În apropiere



Trmite pe telefon



Trmite



Orășlanca

4CGW+MGP lanca

Fotografii

Fotografii