




Concurs : 1 Loc lansare :
 Distanta : Data lansarii :
 Cod columbofil: 00001 750394 Columbofil : BANTOI IONUT MARIUS
 Latitudine : +044.25.36,8 Longitudine : +027.38.45,2
 Ceas Atomic : 10.06.23 14:05:09 GPS Ceas Atomic : 11.06.23 18:03:16 GPS
 Ceas BENZING : 10.06.23 14:05:09 +000 Ceas BENZING : 11.06.23 18:03:20 +004
 Sincronizare : 10.06.23 14:05:09 GPS+03h
 Por. imbarcati: 018 Por. sositi : 017

Nr. crt	Serie inel				Culo are	Nr.inel Senzor	Sosire Data Ora		Nr. Ant	Nom	Sec Nr.	Obs.
001	RO	22	0460860	F		DA377488	11.06	08:19:37.9	01	008	OK	030
002	RO	22	0464997	F		DA3773A7	11.06	08:21:07.4	01	018	OK	033
003	RO	22	0460820	F		DA3773A8	11.06	08:30:08.9	01	004	OK	021
004	RO	22	0460830	M		DA3772CB	11.06	08:33:06.0	01	012	OK	026
005	RO	22	0460824	F		DA37731D	11.06	08:35:16.5	01	007	OK	023
006	RO	22	3008304	F		DA377493	11.06	08:36:13.5	01	003	OK	048
007	RO	21	402978	M		DA377308	11.06	08:36:19.4	01	009	OK	007
008	RO	22	0460044	F		DA3774AE	11.06	08:36:22.4	01	015	OK	011
009	RO	22	0460804	F		DA377459	11.06	08:37:30.1	01	005	OK	014
010	RO	22	0460821	F		DA3772C0	11.06	08:37:49.3	01	001	OK	022
011	RO	22	0460813	M		DA3772F4	11.06	08:44:26.4	01	002	OK	051
012	RO	22	0460815	M		DA3773C4	11.06	08:44:57.1	01	013	OK	018
013	RO	22	0460039	F		DA377337	11.06	09:21:30.2	01	017	OK	009
014	RO	22	1085674	M		DA377396	11.06	09:41:27.2	01	016	OK	045
015	RO	22	0460047	M		DA37739F	11.06	09:48:39.5	01	014	OK	013
016	RO	22	1011214	F		DA377329	11.06	09:49:00.7	01	010	OK	038
017	RO	22	0460826	M		DA3772BC	11.06	11:04:07.4	01	011	OK	025
	RO	22	1011217	F		DA3772E2	Por. nesosit					040

VLAD F. - 
 CRISTINA A. 
 ANGHEL A. 



Semnaturi : Crescator Comisia control Imbarcare/Desigilare

Versiune SW : RO-04.31 Cod concurs : 029091 Serie ceas : 251298
 Antena Club : BENZING 48906551 SW-4.6 HW-8.1 Autorizare : 900010E1
 Ant.: 01:38813190-1

====> B E N Z I N G E x p r e s s G 2 <====