TERESPOL – 23.06.2023

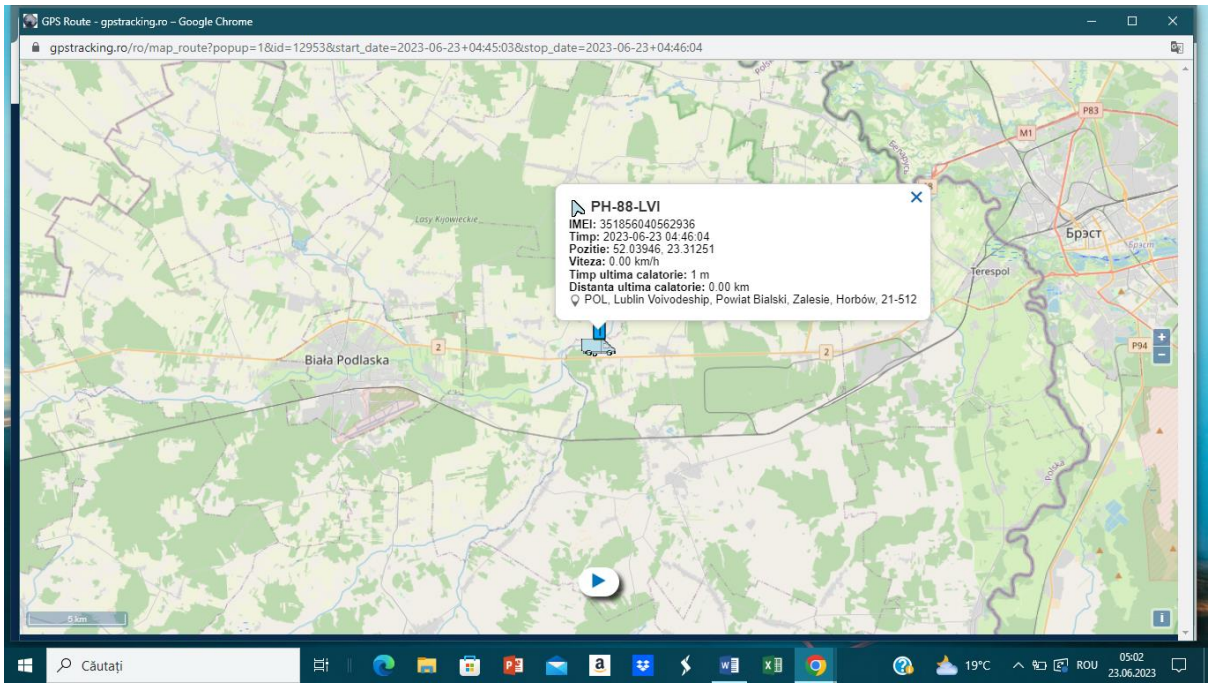


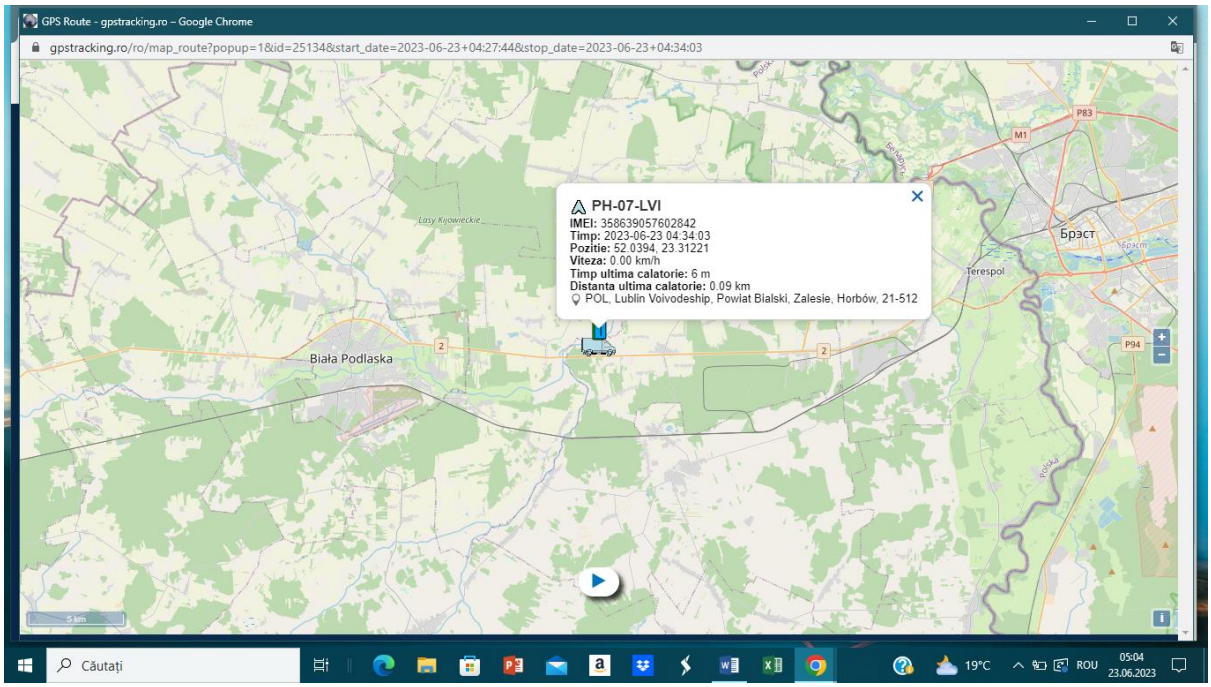

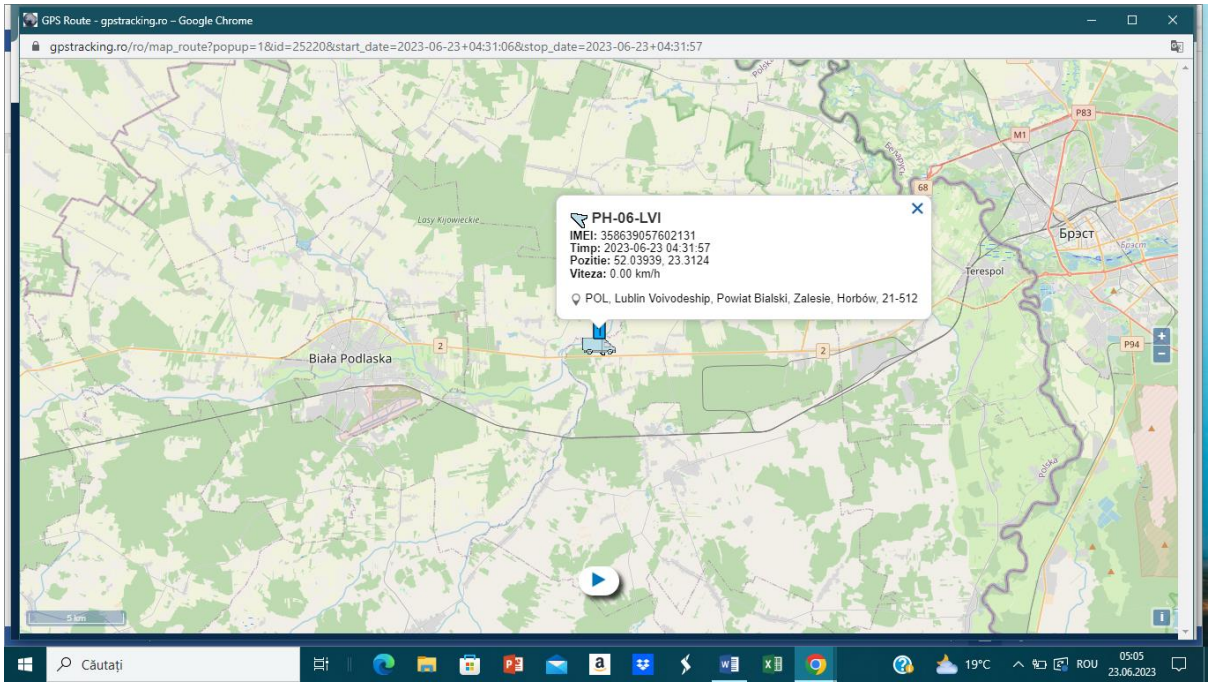
GPS Route - gpstracking.ro – Google Chrome
gpstracking.ro/ro/map_route?popup=1&id=25220&start_date=2023-06-23+04:31:06&stop_date=2023-06-23+04:31:57
PH-06-LVI
IMEI: 358639057602131
Timp: 2023-06-23 04:31:57
Pozitie: 52.03939, 23.3124
Viteza: 0.00 km/h
POL, Lublin Voivodeship, Powiat Bialski, Zalesie, Horbów, 21-512
Biała Podlaska
Брэст
Terespol
Lasy Kijowieckie
P83
M1
68
2
P94
5 km
Căutați
19°C
ROU
05:05
23.06.2023