

RAPORT VEHICUL Spinu


IVECO DAILY	1
Foaie de Parcurs	1
Raport de Opriri	3
Distanta	3
Grafice	5
Grafice	5
Hartă	6




IVECO DAILY

Foai de Parcurs

No	Grupare	Durață opriri	Locatia initiala	Coordonate initiale	Inceput	Durata	Kilometri	Locatia finala	Coordonate finale	Sfarsit	Viteza medie	Viteza maxima	Contor
1	2023-06-30	4:30:12	Strada Cornești, Iași, Romania, Iași	47.123558, 27.543875	17:25:56	3:49:57	214 km	Calea Bucovinei, Vicovu de Sus, Suceava, Romania	47.919563, 25.623620	2023-07-01 01:46:05	56 km/h	95 km/h	0
1.1	Iunie	4:30:12	Strada Cornești, Iași, Romania, Iași	47.123558, 27.543875	17:25:56	3:49:57	214 km	Calea Bucovinei, Vicovu de Sus, Suceava, Romania	47.919563, 25.623620	2023-07-01 01:46:05	56 km/h	95 km/h	0
1.1.1	2023-06-30 17:25:56	0:00:00	Strada Cornești, Iași, Romania, Iași	47.123558, 27.543875	17:25:56	0:22:31	18.48 km	DN28, Letcani, Iași, Romania	47.202747, 27.383118	17:48:27	49 km/h	95 km/h	0



No	Grupare	Durață opriri	Locatia initiala	Coordonate inițiale	Inceput	Durata	Kilometri	Locatia finala	Coordonate finale	Sfarsit	Viteza medie	Viteza maxima	Contor
1.1.2	2023-06-30 20:28:34	2:40:07	DN28, Lețcani, Iași, Romania	47.202785, 27.383100	20:28:34	0:27:46	30 km	Strada Ștefan cel Mare și Sfânt, Târgu Frumos, Iași, Romania	47.213903, 27.017130	20:56:20	64 km/h	92 km/h	0
1.1.3	2023-06-30 22:46:25	1:50:05	Strada Ștefan cel Mare și Sfânt, Târgu Frumos, Iași, Romania	47.213877, 27.017160	22:46:25	2:59:40	166 km	Calea Bucovinei, Vicovu de Sus, Suceava, Romania	47.919563, 25.623620	2023-07-01 01:46:05	55 km/h	88 km/h	0
2	2023-07-01	3:38:09	DN2H, Suceava, Romania, Vicovu de Sus	47.917912, 25.623660	05:24:14	3:20:39	213 km	Strada Cornești, Iași, Romania, Iași	47.123640, 27.543653	08:44:53	64 km/h	103 km/h	0
2.1	Iulie	3:38:09	DN2H, Suceava, Romania, Vicovu de Sus	47.917912, 25.623660	05:24:14	3:20:39	213 km	Strada Cornești, Iași, Romania, Iași	47.123640, 27.543653	08:44:53	64 km/h	103 km/h	0



No	Grupare	Durata opriri	Locatia initiala	Coordonate initiale	Inceput	Durata	Kilometri	Locatia finala	Coordonate finale	Sfarsit	Viteza medie	Viteza maxima	Contor
2.1.1	2023-07-01 05:24:14	3:38:09	DN2H, Suceava, Romania, Vicovu de Sus	47.917912, 25.623660	05:24:14	3:20:39	213 km	Strada Cornesti, Iasi, Romania, Iasi	47.123640, 27.543653	08:44:53	64 km/h	103 km/h	0
-----	Total	8:08:21	Strada Cornesti, Iasi, Romania, Iasi	47.123558, 27.543875	17:25:56	7:10:36	427 km	Strada Cornesti, Iasi, Romania, Iasi	47.123640, 27.543653	08:44:53	59 km/h	103 km/h	0


Raport de Opriri

No	Grupare	Inceput	Durata Opriri	Locatie	Sfarsit	Numar
1	2023-06-30	23:16:26	0:04:24	Strada Grădiniței, Pașcani, Iasi, Romania	23:20:50	1
1.1	2023-06-30 23:16:26	23:16:26	0:04:24	Strada Grădiniței, Pașcani, Iasi, Romania	23:20:50	1
2	2023-07-01	00:46:59	0:07:16	DN2, Suceava, Romania, 0.88 km de la Dănila	05:41:19	2
2.1	2023-07-01 00:46:59	00:46:59	0:02:46	DN2, Suceava, Romania, 0.88 km de la Dănila	00:49:45	1
2.2	2023-07-01 05:36:49	05:36:49	0:04:30	Strada Calea Cernăuți, Bilca, Suceava, Romania	05:41:19	1
-----	Total	23:16:26	0:11:40	-----	05:41:19	3




Distanta

No.	Grupare	Mileage
1	2023-06-30	214 km
2	2023-07-01	213 km
-----	Total	427 km



102
100
98
96
94
92
90
88
86
84
82
80
78
76
74
72
70
68
66
64
62
60
58
56
54
52
50
48
46
44
42
40
38
36
34
32
30
28
26
24
22
20
18
16
14
12
10
8
6
4
2

Altitudine, m



2023-06-30 01:00:00
2023-06-30 05:00:00
2023-06-30 09:00:00
2023-06-30 13:00:00
2023-06-30 17:00:00
2023-06-30 21:00:00
2023-07-01 01:00:00
2023-07-01 05:00:00
2023-07-01 09:00:00



