


Concurs : 01.Concurs Loc lansare :

Cod columbofil: 05320 734081 Columbofil : FAM. CULDA  
Latitudine : +047.13.49,60 Longitudine : +023.02.11,40Ceas Atomic : 12.09.23 19:08:57 GPS  
Ceas M1 : 12.09.23 19:08:57 +000  
Sincronizare : 12.09.23 19:08:57 GPS+03h  
Por. imbarcati: 140

Nom	Serie inel				Culo are	Nr.inel senzor	Imbarcare Data Ora		Pariu KPSTS2S3	Cod Por	Observ.
001	RO	23	630108	M		DA6EA504	12.09	19:09:35		054	
002	RO	23	630171	M		DA713648	12.09	19:09:44		105	
003	RO	23	630109	M		DA713853	12.09	19:09:52		055	
004	RO	23	630167	M		DA67A504	12.09	19:09:59		101	
005	RO	23	630137	M		DA6EA2F0	12.09	19:10:06		076	
006	RO	23	630332	M		DA713573	12.09	19:10:17		166	
007	RO	23	630232	M		DA67A45D	12.09	19:10:23		132	
008	RO	23	630329	M		DA71373A	12.09	19:10:30		163	
009	RO	23	630028	M		DA7136BA	12.09	19:10:37		030	
010	RO	23	630126	M		DA71366E	12.09	19:10:41		067	
011	RO	23	566003	M		DA67A307	12.09	19:10:48		003	
012	RO	23	630001	M		DA4312CC	12.09	19:10:54		007	
013	RO	23	630120	M		DA67A316	12.09	19:10:59		062	
014	RO	23	630012	M		DA7136CE	12.09	19:11:05		017	
015	RO	23	630322	M		DA67A48B	12.09	19:11:10		157	
016	RO	23	630035	M		DA67A4F8	12.09	19:11:16		036	
017	RO	23	630212	M		DA6EA50E	12.09	19:11:28		118	
018	RO	23	566009	M		DA67A389	12.09	19:11:39		004	
019	RO	23	630016	M		DA67A3AB	12.09	19:11:45		020	
020	RO	23	630222	M		DA67A451	12.09	19:11:51		126	
021	RO	23	630304	M		DA67A4E6	12.09	19:11:58		141	
022	RO	23	630234	M		DA430FD5	12.09	19:12:03		134	
023	RO	23	630177	M		DA7135ED	12.09	19:12:08		109	
024	RO	23	630132	M		DA67A351	12.09	19:12:14		072	
025	RO	23	630004	M		DA67A66A	12.09	19:12:21		010	
026	RO	23	630128	M		DA67A455	12.09	19:12:38		069	
027	RO	23	630007	M		DA67A384	12.09	19:12:44		013	
028	RO	23	630331	M		DA67A413	12.09	19:12:49		165	
029	RO	23	630228	M		DA67A343	12.09	19:12:55		129	
030	RO	23	630015	M		DA67A33A	12.09	19:13:00		019	
031	RO	23	630323	M		DA713577	12.09	19:13:06		158	
032	RO	23	630054	M		DA67A383	12.09	19:13:12		045	

====&gt; B E N Z I N &lt;====

Pagina :001




Concurs : 01.Concurs Loc lansare :

Cod columbofil: 05320 734081 Columbofil : FAM.. CULDA..  
 Latitudine : +047.13.49,60 Longitudine : +023.02.11,40

Ceas Atomic : 12.09.23 19:08:57 GPS  
 Ceas M1 : 12.09.23 19:08:57 +000  
 Sincronizare : 12.09.23 19:08:57 GPS+03h  
 Por. imbarcati: 140

Nom	Serie inel	Culo are	Nr.inel senzor	Imbarcare Data Ora	Pariu KPSTS2S3	Cod Por	Observ.
033	RO 23 630158	M	DA5924CA	12.09 19:13:19		095	
034	RO 23 630009	M	DA7135A3	12.09 19:13:26		015	
035	RO 23 630134	M	DA713506	12.09 19:13:33		073	
036	RO 23 630301	M	DA7135FF	12.09 19:13:44		139	
037	RO 23 630113	M	DA67A324	12.09 19:13:51		057	
038	RO 23 630018	M	DA67A4C0	12.09 19:13:57		022	
039	RO 23 630327	M	DA713804	12.09 19:14:03		161	
040	RO 23 630335	M	DA67A3D7	12.09 19:14:40		169	
041	RO 23 630314	M	DA7136CA	12.09 19:14:45		150	
042	RO 23 630042	M	DA67A485	12.09 19:14:52		040	
043	RO 23 50228	M	DA7135D0	12.09 19:14:59		001	
044	RO 23 630052	M	DA67A401	12.09 19:15:05		043	
045	RO 23 630337	M	DA71368B	12.09 19:15:10		171	
046	RO 23 630149	M	DA71355E	12.09 19:15:16		086	
047	RO 23 630325	M	DA71375F	12.09 19:15:27		160	
048	RO 23 630328	M	DA713632	12.09 19:15:33		162	
049	RO 23 630145	M	DA713845	12.09 19:15:38		082	
050	RO 23 630330	M	DA67A372	12.09 19:15:43		164	
051	RO 23 630039	M	DA67A3F0	12.09 19:15:55		039	
052	RO 23 630135	M	DA71365B	12.09 19:16:03		074	
053	RO 23 566100	M	DA713846	12.09 19:16:09		006	
054	RO 23 630037	M	DA713558	12.09 19:16:17		037	
055	RO 23 630151	M	DA713592	12.09 19:16:24		088	
056	RO 23 630174	M	DA713556	12.09 19:16:30		108	
057	RO 23 630148	M	DA7135AC	12.09 19:16:38		085	
058	RO 23 630129	M	DA7136D1	12.09 19:16:44		070	
059	RO 23 630169	M	DA713574	12.09 19:16:49		103	
060	RO 23 630102	M	DA67A4DF	12.09 19:16:55		050	
061	RO 23 630210	M	DA67A517	12.09 19:17:00		116	
062	RO 23 630106	M	DA431213	12.09 19:17:05		052	
063	RO 23 630026	M	DA6EA422	12.09 19:17:12		028	
064	RO 23 630157	M	DA6EEAC4	12.09 19:17:18		094	

====> B E N Z I




Concurs : 01.Concurs Loc lansare :

Cod columbofil: 05320 734081 Columbofil : FAM. CULDA  
 Latitudine : +047.13.49,60 Longitudine : +023.02.11,40

Ceas Atomic : 12.09.23 19:08:57 GPS  
 Ceas M1 : 12.09.23 19:08:57 +000  
 Sincronizare : 12.09.23 19:08:57 GPS+03h  
 Por. imbarcati: 140

Nom	Serie inel				Culo are	Nr.inel senzor	Imbarcare Data Ora		Pariu KPSTS2S3	Cod Por	Observ.
065	RO	23	630044	M		DA67A3CC	12.09	19:17:23		042	
066	RO	23	630019	M		DA71372B	12.09	19:17:33		023	
067	RO	23	630229	M		DA6EA2A1	12.09	19:17:39		130	
068	RO	23	630053	M		DA67A37B	12.09	19:17:54		044	
069	RO	23	630127	M		DA67A463	12.09	19:18:00		068	
070	RO	23	630338	M		DA6EEACE	12.09	19:18:05		172	
071	RO	23	630230	M		DA67A365	12.09	19:18:09		131	
072	RO	23	630031	M		DA67A3B3	12.09	19:18:14		033	
073	RO	23	630308	M		DA67A2F5	12.09	19:18:19		145	
074	RO	23	630237	M		DA67A342	12.09	19:18:25		136	
075	RO	23	630178	M		DA7134E6	12.09	19:18:31		110	
076	RO	23	630117	M		DA67A339	12.09	19:18:40		060	
077	RO	23	630183	M		DA67A477	12.09	19:18:57		115	
078	RO	23	630215	M		DA71363B	12.09	19:19:04		121	
079	RO	23	630181	M		DA7137FE	12.09	19:19:10		113	
080	RO	23	630110	M		DA43128A	12.09	19:19:15		056	
081	RO	23	630143	M		DA67A474	12.09	19:19:20		080	
082	RO	23	630125	M		DA592557	12.09	19:19:25		066	
083	RO	23	630150	M		DA67A3FB	12.09	19:19:31		087	
084	RO	23	630147	M		DA5924B9	12.09	19:19:36		084	
085	RO	23	630168	M		DA5924FD	12.09	19:19:41		102	
086	RO	23	630013	M		DA5924D6	12.09	19:19:45		018	
087	RO	23	630136	M		DA67A425	12.09	19:19:50		075	
088	RO	23	630305	M		DA713833	12.09	19:19:57		142	
089	RO	23	630224	M		DA71383C	12.09	19:20:01		127	
090	RO	23	630024	M		DA71358F	12.09	19:20:06		027	
091	RO	23	630103	M		DA7136D9	12.09	19:20:11		051	
092	RO	23	630118	M		DA7137A9	12.09	19:20:17		061	
093	RO	23	630029	M		DA431173	12.09	19:20:24		031	
094	RO	23	630116	M		DA67A4D9	12.09	19:20:37		059	
095	RO	23	630142	M		DA67A51F	12.09	19:20:43		079	
096	RO	23	630153	M		DA713627	12.09	19:20:50		090	

====> B E N Z I <====




Concurs : 01.Concurs Loc lansare :

Cod columbofil: 05320 734081 Columbofil : FAM. CULDA  
 Latitudine : +047.13.49,60 Longitudine : +023.02.11,40

Ceas Atomic : 12.09.23 19:08:57 GPS  
 Ceas M1 : 12.09.23 19:08:57 +000  
 Sincronizare : 12.09.23 19:08:57 GPS+03h  
 Por. imbarcati: 140

Nom	Serie inel				Culo are	Nr.inel senzor	Imbarcare Data Ora		Pariu KPSTS2S3	Cod Por	Observ.
097	RO	23	630123	M		DA67A494	12.09	19:20:57		064	
098	RO	23	630315	M		DA71384C	12.09	19:21:04		151	
099	RO	23	630060	M		DA71352C	12.09	19:21:12		048	
100	RO	23	630152	M		DA6EEAC5	12.09	19:21:18		089	
101	RO	23	630022	M		DA67A402	12.09	19:21:26		025	
102	RO	23	630319	M		DA67A418	12.09	19:21:32		154	
103	RO	23	630320	M		DA7136B2	12.09	19:21:39		155	
104	RO	23	630154	M		DA7136DB	12.09	19:21:46		091	
105	RO	23	630146	M		DA71385A	12.09	19:21:52		083	
106	RO	23	630043	M		DA5923C5	12.09	19:21:58		041	
107	RO	23	630306	M		DA6EA3E6	12.09	19:22:03		143	
108	RO	23	630239	M		DA67A50D	12.09	19:22:11		138	
109	RO	23	630217	M		DA67A4E1	12.09	19:22:28		122	
110	RO	23	630038	M		DA713793	12.09	19:22:34		038	
111	RO	23	630023	M		DA71350D	12.09	19:22:39		026	
112	RO	23	630008	M		DA67A3A4	12.09	19:22:44		014	
113	RO	23	630144	M		DA71356B	12.09	19:22:56		081	
114	RO	23	630324	M		DA67A385	12.09	19:23:01		159	
115	RO	23	630213	M		DA3A224D	12.09	19:23:05		119	
116	RO	23	630227	M		DA67A35A	12.09	19:23:11		128	
117	RO	23	50229	M		DA7137A1	12.09	19:23:15		002	
118	RO	23	630211	M		DA71370D	12.09	19:23:21		117	
119	RO	23	630030	M		DA713579	12.09	19:23:26		032	
120	RO	23	630011	M		DA713725	12.09	19:23:33		016	
121	RO	23	630317	M		DA71357B	12.09	19:23:38		152	
122	RO	23	630139	M		DA71387B	12.09	19:23:44		077	
123	RO	23	630166	M		DA6EEAB9	12.09	19:23:51		100	
124	RO	23	630034	M		DA5923EA	12.09	19:23:56		035	
125	RO	23	630033	M		DA7136DA	12.09	19:24:18		034	
126	RO	23	630333	M		DA67A43D	12.09	19:24:28		167	
127	RO	23	630339	M		DA67A390	12.09	19:24:34		173	
128	RO	23	630334	M		DA67A3D1	12.09	19:24:39		168	



Concurs : 01.Concurs Loc lansare :  
 Cod columbofil: 05320 734081 Columbofil : FAM. CULDA  
 Latitudine : +047.13.49,60 Longitudine : +023.02.11,40  
 Ceas Atomic : 12.09.23 19:08:57 GPS  
 Ceas M1 : 12.09.23 19:08:57 +000  
 Sincronizare : 12.09.23 19:08:57 GPS+03h  
 Por. imbarcati: 140

Nom	Serie inel	Culoare	Nr.inel senzor	Imbarcare Data Ora	Pariu KPSTS2S3	Cod Por	Observ.
129	RO 23 630218	M	DA713664	12.09 19:24:47		123	
130	RO 23 630313	M	DA713639	12.09 19:24:51		149	
131	RO 23 630180	M	DA4312B9	12.09 19:24:56		112	
132	RO 23 630124	M	DA67A516	12.09 19:25:01		065	
133	RO 23 630156	M	DA67A3A7	12.09 19:25:06		093	
134	RO 23 630163	M	DA431271	12.09 19:25:11		099	
135	RO 23 630173	M	DA7134FC	12.09 19:25:16		107	
136	RO 23 630002	M	DA6EA24F	12.09 19:25:21		008	
137	RO 23 630006	M	DA713587	12.09 19:25:26		012	
138	RO 23 630302	M	DA67A4AF	12.09 19:25:32		140	
139	RO 23 630056	M	DA713806	12.09 19:25:36		046	
140	RO 23 630219	M	DA67A39B	12.09 19:25:43		124	

Fekete Robert - *[Signature]*  
 Crisan Barbu - *[Signature]*  
 Kis Laszlo - *[Signature]*

Semnaturi : Crescator Comisia control Comisia imbarcare

Versiune SW : RO-04 32 Cod concurs : 59073 Serie ceas : 115023  
 Antena Club : Benzing 48907193 SW-45 Autorizare : 8000A3B6  
 =====> B E N Z I N G <===== Pagina :005

