

Concurs : 1

Loc lansare : JAROSLAW 1

Distanta :
 Cod columbofil: 05429 026188
 Latitudine : +047.52.44,1

Data lansarii :
 Columbofil : Rusu Isac
 Longitudine : +025.45.05,6

Ceas Atomic : 17.05.24 19:48:29 GPS
 Ceas BENZING : 17.05.24 19:48:29 +000
 Sincronizare : 17.05.24 19:48:29 GPS+03h
 Por. imbarcati: 127

Nr.	Serie inel			Culo are	Nr.inel Senzor	Imbarcare Data Ora		Observatii
001	RO	22	1310403	F	GUT	DA14DDD4	17.05 19:48:30	135
002	RO	22	1272809	M	ROSU	DB06C226	17.05 19:48:49	133
003	RO	21	1047839	F	ALPA	DB06C1FC	17.05 19:49:00	043
004	RO	23	1268512	F	ALBS	DA14DF58	17.05 19:49:18	066
005	RO	23	1268511	F	GUT	DA14E064	17.05 19:49:32	065
006	RO	23	1148137	M	ALBS	DA14E0AC	17.05 19:49:47	057
007	RO	23	1268564	F	ALBS	DA14DD4E	17.05 19:49:59	106
008	RO	23	1268554	M	GUT	DA14E040	17.05 19:50:04	097
009	RO	23	0690672	M	ALPA	DA14DFDB	17.05 19:50:11	008
010	RO	23	0690650	F	GUPA	DB0BBFCA	17.05 19:50:15	003
011	RO	23	1268543	F	ALBS	DB0BBFD4	17.05 19:50:23	089
012	RO	23	1268576	M	ALBS	DA182775	17.05 19:50:29	111
013	RO	23	1268502	M	GUT	DA14E07B	17.05 19:50:34	058
014	RO	23	0723170	M	GUT	DB06C22E	17.05 19:50:40	026
015	RO	23	1268506	M	ALBS	DA14DF99	17.05 19:50:47	061
016	RO	23	1268584	M	GUT	DA14DDBA	17.05 19:50:53	119
017	RO	23	0690697	M	ALBS	DA14E035	17.05 19:50:59	017
018	RO	23	0690671	M	ALBS	DA18293F	17.05 19:51:07	007
019	RO	23	1268524	M	GUT	DA14DF98	17.05 19:51:12	073
020	RO	22	1305973	M	GUT	DA14E0C4	17.05 19:51:19	134
021	RO	23	0690693	M	ALBS	DA18289B	17.05 19:51:25	015
022	RO	23	0690698	M	GUT	DA14DD9B	17.05 19:51:30	018
023	RO	23	1268550	M	GUT	DB06C208	17.05 19:51:48	094
024	RO	22	1270192	M	ALBS	DA2D3D54	17.05 19:51:54	129
025	RO	23	1135593	M	GUT	DA14DFE2	17.05 19:51:59	052
026	RO	23	1268559	M	ALBS	DA182987	17.05 19:52:04	101
027	RO	23	1268537	F	GUT	DA14E0A6	17.05 19:52:10	084
028	RO	23	1268560	M	ALBS	DA14E0F7	17.05 19:52:14	102
029	RO	23	0723181	M	ALBS	DA14DD79	17.05 19:52:19	034
030	RO	23	0723164	M	ALBS	DA14DFF0	17.05 19:52:24	023
031	RO	23	0690700	M	GUPA	DA182786	17.05 19:52:29	020
032	RO	23	0723165	M	GUT	DA14DDA8	17.05 19:52:36	024
033	RO	23	1268580	M	ROSU	DA14E100	17.05 19:52:41	115
034	RO	23	1268579	M	ALPA	DA14DF10	17.05 19:52:50	114
035	RO	23	1268505	F	ALBS	DA14DE53	17.05 19:52:55	060

Concurs : 1

Loc lansare :

JAROSLAW 1

Distanta :

Cod columbofil: 05429 026188

Latitudine : +047.52.44,1

Data lansarii :

Columbofil : Rusu Isac

Longitudine : +025.45.05,6

Ceas Atomic : 17.05.24 19:48:29 GPS

Ceas BENZING : 17.05.24 19:48:29 +000

Sincronizare : 17.05.24 19:48:29 GPS+03h

Por. imbarcati: 127

Nr.	Serie inel			Culo	Nr.inel	Imbarcare		Observatii
				are	Senzor	Data	Ora	
036	RO	22	0944753	F	ALBS	DB06C25C	17.05 19:53:03	041
037	RO	22	1270200	F	GUT	DB06C21B	17.05 19:53:14	132
038	RO	22	0853492	M	GUT	DA14DE30	17.05 19:53:20	040
039	RO	22	0852766	F	ALBS	DA14E0E1	17.05 19:53:27	038
040	RO	23	0690664	F	ALBS	DA14DD92	17.05 19:53:32	006
041	RO	23	0723175	F	GUT	DA14DE58	17.05 19:53:36	030
042	RO	23	1268529	F	ALBS	DA182749	17.05 19:53:41	078
043	RO	23	1268599	F	ALPA	DA14E006	17.05 19:53:45	126
044	RO	23	1268589	M	ALBS	DA14E076	17.05 19:53:49	121
045	RO	23	1268570	M	GUT	DA14DFAA	17.05 19:54:10	108
046	RO	23	0723169	M	GUT	DA14DF22	17.05 19:54:16	025
047	RO	23	1135589	M	ALBS	DA14E03C	17.05 19:54:21	050
048	RO	23	1268555	M	GUT	DA2D40D3	17.05 19:54:25	098
049	RO	23	1268525	M	ALPA	DB06C224	17.05 19:54:29	074
050	RO	23	1135594	M	GUT	DA182A95	17.05 19:54:37	053
051	RO	23	0723185	M	GUPA	DA14E049	17.05 19:54:44	036
052	RO	23	1268509	F	GUT	DA14DE20	17.05 19:54:49	064
053	RO	23	1268536	M	ALBS	DA14DE38	17.05 19:54:54	083
054	RO	23	1268520	M	GUT	DA14DE9A	17.05 19:54:58	070
055	RO	23	1135588	M	ALBS	DA14E07A	17.05 19:55:11	049
056	RO	23	1135590	M	ALBS	DA14DFFB	17.05 19:55:16	051
057	RO	22	0852754	M	GUT	DA7386F9	17.05 19:55:22	037
058	RO	22	1270196	M	GUT	DB06C23C	17.05 19:55:26	131
059	RO	23	0690679	M	GUPA	DA14E110	17.05 19:55:31	010
060	RO	23	1268571	M	ALBS	DA2D41C6	17.05 19:55:38	109
061	RO	23	1268578	M	GUT	DA1827BE	17.05 19:55:43	113
062	RO	21	1047867	M	NEGR	DA96A053	17.05 19:55:48	044
063	RO	23	1268530	M	ALBS	DA14DFFB	17.05 19:55:53	079
064	RO	22	1270164	M	GUT	DA2D3E36	17.05 19:56:01	127
065	RO	23	1268588	F	ALBS	DA14E00C	17.05 19:56:11	120
066	RO	23	0723172	F	ALBS	DB0BBFBB	17.05 19:56:16	027
067	RO	23	1135598	F	GUT	DA14DF38	17.05 19:56:23	056
068	RO	23	1268542	F	ALBS	DB0BBFF6	17.05 19:56:31	088
069	RO	23	1268545	F	ALBS	DA14E0FF	17.05 19:56:36	090
070	RO	22	0852773	F	ALBS	DB06C244	17.05 19:56:41	039

| BENZING - FISA PORUMBEI IMBARCATI

din : 17.05.24 20:04:35 |

Concurs : 1

Loc lansare : FAROSLAW 1

Distanta :
 Cod columbofil: 05429 026188
 Latitudine : +047.52.44,1

Data lansarii :
 Columbofil : Rugu Isac
 Longitudine : +025.45.05,6

Ceas Atomic : 17.05.24 19:48:29 GPS
 Ceas BENZING : 17.05.24 19:48:29 +000
 Sincronizare : 17.05.24 19:48:29 GPS+03h
 Por. imbarcati: 127

Nr.	Serie inel			Culo are	Nr.inel Senzor	Imbarcare Data Ora		Observatii
071	RO	23	0690662	F	ALBS	DB0BC00F	17.05 19:56:45	005
072	RO	23	1268558	F	GUT	DA14DE6D	17.05 19:56:51	100
073	RO	23	1268528	F	ALBS	DB0BBFCE	17.05 19:56:55	077
074	RO	23	1268507	F	ALBS	DA14E0EB	17.05 19:56:59	062
075	RO	23	1268591	F	ALBS	DB0BBFDD	17.05 19:57:05	123
076	RO	23	1268583	F	GUPA	DA14DDE9	17.05 19:57:11	118
077	RO	23	0690685	M	GUT	DA14E06C	17.05 19:57:16	011
078	RO	23	1268532	F	GUT	DB0BC00C	17.05 19:57:22	080
079	RO	23	0690686	F	ALBS	DA14DF95	17.05 19:57:26	012
080	RO	23	1268526	F	ALPA	DA14DD6A	17.05 19:57:31	075
081	RO	22	0963244	F	GUT	DB0BBFCD	17.05 19:57:35	042
082	RO	23	0723184	F	GUPA	DA14E066	17.05 19:57:40	035
083	RO	23	1268561	F	GUT	DA14DF60	17.05 19:57:44	103
084	RO	23	1268519	F	GUT	DA14DF3A	17.05 19:58:04	069
085	RO	23	1268563	F	GUT	DA14DF7D	17.05 19:58:10	105
086	RO	23	1268527	F	ALBS	DA14DE49	17.05 19:58:15	076
087	RO	23	1268577	F	ALBS	DB0BBFF9	17.05 19:58:19	112
088	RO	23	1268539	F	ALBS	DA14E03A	17.05 19:58:25	085
089	RO	23	1268582	F	GUPA	DB0BBFBE	17.05 19:58:29	117
090	RO	23	1268540	F	GUPA	DB0BBFF1	17.05 19:58:33	086
091	RO	23	1268556	F	GUT	DB0BC007	17.05 19:58:38	099
092	RO	23	1268513	F	ALBS	DA14DE37	17.05 19:58:43	067
093	RO	23	0690687	F	GUPA	DA14E0D0	17.05 19:58:47	013
094	RO	23	1268575	F	GUPA	DB0BC00D	17.05 19:58:52	110
095	RO	23	0690647	F	ALBS	DA14DF6C	17.05 19:58:57	001
096	RO	23	0723176	F	ALBS	DB0BBFF7	17.05 19:59:01	031
097	RO	23	0723162	F	ALBS	DA14E0C7	17.05 19:59:06	021
098	RO	22	1270185	F	GUT	DA18285B	17.05 19:59:17	128
099	RO	23	1268593	F	ALBS	DB0BBFF5	17.05 19:59:27	125
100	RO	23	1268592	F	ALBS	DB0BC004	17.05 19:59:34	124
101	RO	23	1268541	F	GUT	DB0BBFF8	17.05 19:59:39	087
102	RO	23	1135597	F	NEGR	DA14DFC7	17.05 19:59:48	055
103	RO	23	1135581	F	ARGT	DB0BC000	17.05 20:00:00	046
104	RO	23	1268551	F	GUPA	DB0BC008	17.05 20:00:07	095
105	RO	23	0690652	F	ALBS	DB0BBFD1	17.05 20:00:12	004

====> B E N Z I N G E x p r e s s G 2 <====

Concurs : 1




Loc lansare : FAROSLAW 1

Distanta :
 Cod columbofil: 05429 026188
 Latitudine : +047.52.44,1

Data lansarii :
 Columbofil : Rusu Isac
 Longitudine : +025.45.05,6

Ceas Atomic : 17.05.24 19:48:29 GPS
 Ceas BENZING : 17.05.24 19:48:29 +000
 Sincronizare : 17.05.24 19:48:29 GPS+03h
 Por. imbarcati: 127

Nr.	Serie inel			Culo are	Nr.inel Senzor	Imbarcare Data Ora		Observatii
106	RO	23	1135595	M	GUPA	DB06C215	17.05 20:00:22	054
107	RO	23	1268508	M	ALBS	DA14E115	17.05 20:00:29	063
108	RO	23	1268566	M	ALBS	DA14DFAE	17.05 20:00:37	107
109	RO	23	1135584	M	ALBS	DA14DD4D	17.05 20:00:44	048
110	RO	23	0690696	M	GUT	DB02B00C	17.05 20:00:50	016
111	RO	23	1135579	M	ALBS	DB06C249	17.05 20:00:59	045
112	RO	23	0723163	M	ROSU	DA14DD5A	17.05 20:01:08	022
113	RO	23	1268503	M	GUT	DA14DFFA	17.05 20:01:19	059
114	RO	23	0723173	M	ALBS	DA14DF27	17.05 20:01:25	028
115	RO	23	1268534	M	ROSU	DA14E118	17.05 20:01:32	082
116	RO	23	1268548	M	ARGT	DB06C24E	17.05 20:01:38	092
117	RO	23	0690648	M	GUT	DA2D422F	17.05 20:01:49	002
118	RO	23	0690692	M	ALBS	DA14E01E	17.05 20:01:54	014
119	RO	23	0723177	M	ALPA	DA18288B	17.05 20:02:00	032
120	RO	23	1268521	M	ROSU	DA14DFAC	17.05 20:02:04	071
121	RO	23	1268590	M	ALBS	DA18276C	17.05 20:02:09	122
122	RO	23	1135582	M	ALPA	DA1829D5	17.05 20:02:14	047
123	RO	23	1268547	M	ALPA	DA14DFEE	17.05 20:02:25	091
124	RO	23	1268522	M	ROSU	DA2D3FF7	17.05 20:02:32	072
125	RO	23	1268549	M	ROSU	DB06C222	17.05 20:02:38	093
126	RO	23	1268515	M	ALBS	DA14DF96	17.05 20:02:43	068
127	RO	23	0690674	M	GUT	DA14DF76	17.05 20:02:47	009

Schiper A. 
 Hurjui C. 
 Balici V. 

Semnaturi : Crescator

Comisia control

Imbarcare/Desigilare

Versiune SW : RO-04.31 Cod concurs : 021461 Serie ceas : 251451
 Antena Club : BENZING 48906023 SW-4.7 HW-8.1 Autorizare : 80002522
 =====> B E N Z I N G E x p r e s s G 2 <=====