

Concurs : 1

Loc lansare :

Distanta :
 Cod columbofil: 000CL 034743
 Latitudine :




Data lansarii :
 Columbofil : NEGUS GEORGIAN
 Longitudine :

Ceas Atomic : 25.05.24 16:31:52 GPS Ceas Atomic : 27.05.24 18:08:44 GPS
 Ceas BENZING : 25.05.24 16:31:52 +000 Ceas BENZING : 27.05.24 18:08:40 -004
 Sincronizare : 25.05.24 16:31:52 GPS+03h
 Por. imbarcati: 045 Por. sositi : 041

Nr. crt	Serie inel			Culoare	Nr.inel Senzor	Sosire Data Ora	Nr. Ant	Nom	Sec Nr.	Obs.
001	RO	22	463999	M	DA73905E	26.05 08:08:00.6	01	016	OK	059
002	RO	23	186705	M	DA73910B	26.05 08:08:04.0	01	024	OK	006
003	RO	21	305368	M	DA738F2E	26.05 08:08:38.4	01	036	OK	039
004	RO	22	463938	F	DA738F35	26.05 08:09:38.6	01	035	OK	055
005	RO	23	186735	F	DA73926F	26.05 08:09:43.0	01	009	OK	022
006	RO	23	186730	F	DA739083	26.05 08:10:02.5	01	032	OK	021
007	RO	21	305374	F	DA738869	26.05 08:10:12.8	01	040	OK	040
008	RO	23	186707	F	DA739099	26.05 08:12:52.0	01	041	OK	008
009	RO	23	186706	M	DA739095	26.05 08:12:53.5	01	042	OK	007
010	RO	23	186704	M	DA7391F0	26.05 08:14:31.5	01	030	OK	005
011	RO	23	186724	F	DA738F1A	26.05 08:14:37.2	01	034	OK	016
012	RO	23	186709	M	DA739051	26.05 08:14:38.1	01	017	OK	010
013	RO	19	35704	M	DA738F26	26.05 08:14:55.3	01	006	OK	001
014	RO	23	186726	M	DA738FF8	26.05 08:14:59.2	01	023	OK	018
015	RO	23	186720	M	DA738F96	26.05 08:15:00.7	01	003	OK	013
016	RO	23	186743	M	DA739133	26.05 08:15:02.8	01	020	OK	025
017	RO	23	186960	M	DA738FA2	26.05 08:15:09.9	01	027	OK	037
018	RO	23	186703	F	DA738F55	26.05 08:17:03.5	01	018	OK	004
019	RO	21	305994	M	DA738EEF	26.05 08:20:56.0	01	005	OK	050
020	RO	22	463946	M	DA738F2C	26.05 08:24:40.3	01	014	OK	056
021	RO	22	463972	M	DA73903F	26.05 08:29:01.0	01	043	OK	058
022	RO	23	186789	M	DA738FE0	26.05 08:29:45.3	01	001	OK	033
023	RO	22	463931	M	DA738F33	26.05 08:31:49.8	01	025	OK	054
024	RO	21	305983	M	DA73926D	26.05 08:48:27.7	01	019	OK	048
025	RO	21	305986	F	DA73909B	26.05 08:48:31.4	01	021	OK	049
026	RO	23	186702	F	DA73924C	26.05 08:53:30.6	01	012	OK	003
027	RO	23	186725	M	DA738F6C	26.05 08:53:32.5	01	039	OK	017
028	RO	21	305997	F	DA7391D3	26.05 08:54:32.5	01	008	OK	052
029	RO	21	305975	M	DA738F5F	26.05 08:55:33.1	01	031	OK	045
030	RO	21	305963	F	DA738FB7	26.05 08:55:39.4	01	033	OK	043
031	RO	21	306000	M	DA738F78	26.05 08:56:16.3	01	015	OK	053
032	RO	23	186708	F	DA738FA6	26.05 08:59:55.7	01	037	OK	009
033	RO	21	305977	M	DA738FBD	26.05 09:00:40.2	01	007	OK	047
034	RO	21	305996	F	DA738EF7	26.05 09:16:49.1	01	013	OK	051
035	RO	22	463962	F	DA739049	26.05 09:20:05.4	01	022	OK	057

Concurs : 1 Loc lansare :
 Distanta : Data lansarii :
 Cod columbofil: 000CL 034743 Columbofil : NEGUS GEORGIAN
 Latitudine : Longitudine :
 Ceas Atomic : 25.05.24 16:31:52 GPS Ceas Atomic : 27.05.24 18:08:44 GPS
 Ceas BENZING : 25.05.24 16:31:52 +000 Ceas BENZING : 27.05.24 18:08:40 -004
 Sincronizare : 25.05.24 16:31:52 GPS+03h
 Por. imbarcati: 045 Por. sositi : 041

Nr. crt	Serie inel				Culo are	Nr.inel Senzor	Sosire Data Ora	Nr. Ant	Nom	Sec Nr.	Obs.
036	RO	21	305961	F		DA738F00	26.05 09:34:09.7	01	011	OK	042
037	RO	23	186727	M		DA738F04	26.05 09:50:04.2	01	044	OK	019
038	RO	21	305956	F		DA739076	26.05 09:59:32.7	01	029	OK	041
039	RO	23	186753	M		DA7390DD	26.05 10:02:44.2	01	002	OK	030
040	RO	23	186749	M		DA738F44	26.05 10:36:33.9	01	004	OK	028
041	RO	23	186760	M		DA739127	26.05 10:36:33.9	01	038	OK	031
	RO	23	186718	F		DA7392A8	Por. nesosit				012
	RO	23	186721	F		DA738EDD	Por. nesosit				014
	RO	23	186790	F		DA739102	Por. nesosit				034
	RO	21	305970	F		DA738F4A	Por. nesosit				044

VCAJ F. - 
 BARBU E. - 
 TUDOR C. - 

Semnaturi :  Comisia control Imbarcare/Desigilare

 Versiune SW : RO-04.31 Cod concurs : 034111 Serie ceas : 206428
 Antena Club : BENZING 48906551 SW-4.6 HW-8.1 Autorizare : 900010E1
 Ant.: 01:42800672-1
 =====> B E N Z I N G E x p r e s s G 2 <=====