

Punct lombare Cysow

Meniu Hot Spot-uri

Denumire

Descriere

Culoare

Coloreaza doar conturul

Grupuri
 [Selectare Tot]

Tip

ID Extern/CUI


Telefon

Email

Raza m

Longitudine

Latitudine



© OpenStreetMap contributors.





Distanța	Timp	Sofer
0.10 km		
4 m		
8.10 km		
13 m		
8 km		
18 m		
0 km		
4 m		

© OpenStreetMap contributors.			
5. ✓	30-05-2024 12:04	ROU, Iasi, Deleni, DJ281A, 707165	0 km
	30-05-2024 12:04	ROU, Iasi, Deleni, DJ281A, 707165	8 s
6. ✓	30-05-2024 12:05	ROU, Iasi, Deleni, DJ281A, 707165	0 km
	30-05-2024 12:05	ROU, Iasi, Deleni, DJ281A, 707165	12 s
7. ✓	30-05-2024 12:43	ROU, Iasi, Deleni, DJ281A, 707165	34.10 km
	30-05-2024 13:23	ROU, Iasi, Targu Frumos, Strada Serelor, 4, 705300	39 m
8. ✓	30-05-2024 13:27	ROU, Iasi, Targu Frumos, Strada Serelor, 4, 705300	29.70 km
	30-05-2024 13:58	ROU, Iasi, Letcani, DN28, 707280	31 m
9. ✓	30-05-2024 14:55	ROU, Iasi, Letcani, DN28, 707280	0.10 km
	30-05-2024 14:56	ROU, Iasi, Letcani, DN28, 707280	40 s
10. ✓	30-05-2024 15:02	ROU, Iasi, Letcani, DN28, 707280	0 km
	30-05-2024 15:03	ROU, Iasi, Letcani, DN28, 707280	1 m
11. ✓	30-05-2024 17:13	ROU, Iasi, Letcani, DN28, 707280	0 km
	30-05-2024 17:15	ROU, Iasi, Letcani, DN28, 707280	1 m
Total			2325.60 km 39 h 33 m



Selectare Harta:



Home Configurare Pe Harta Rapoarte Utilitare System Contact Helpdesk Solicitare Training

Calculator Distanta
Calculator Arie
Afișare Hot Spoturi

12.	<input checked="" type="checkbox"/>	30-05-2024 19:23	ROU, Iasi, Letcani, DN28, 707280	52.00 km
	<input type="checkbox"/>	30-05-2024 20:15	ROU, Iasi, Pascani, Strada Morilor, 12B, 705200	52 m
13.	<input checked="" type="checkbox"/>	30-05-2024 20:26	ROU, Iasi, Pascani, Strada Morilor, 12B, 705200	0 km
	<input type="checkbox"/>	30-05-2024 20:27	ROU, Iasi, Pascani, Strada Morilor, 12B, 705200	31 s
14.	<input checked="" type="checkbox"/>	30-05-2024 20:28	ROU, Iasi, Pascani, Si la Morilor, 12I, 705200	2.80 km
	<input type="checkbox"/>	30-05-2024 20:36	ROU, Iasi, Pascani, Strada Moldovei, 705200	8 m
15.	<input checked="" type="checkbox"/>	30-05-2024 20:44	ROU, Iasi, Pascani, Strada Moldovei, 705200	105 km
	<input type="checkbox"/>	30-05-2024 22:24	ROU, Suceava, Câmpulung Moldovenesc, Calea Bucovinei, 725400	1 h 40 m
16.	<input checked="" type="checkbox"/>	30-05-2024 22:53 © OpenStreetMap contributors.	ROU, Suceava, Moldovenesc, Calea Bucovinei, 725100	230.90 km
	<input type="checkbox"/>	31-05-2024 02:36	ROU, Salaj, Ileana, Strada Simion Bărnuțiu, 457190	3 h 43 m
17.	<input checked="" type="checkbox"/>	31-05-2024 02:45	ROU, Salaj, Ileana, Strada Simion Bărnuțiu, 457190	115.80 km
	<input type="checkbox"/>	31-05-2024 04:29	ROU, Satu Mare, Strada Aurel Vlaicu, 440014	1 h 44 m
18.	<input checked="" type="checkbox"/>	31-05-2024 04:33	ROU, Satu Mare, Strada Aurel Vlaicu, 440014	0 km
	<input type="checkbox"/>	31-05-2024 04:33	ROU, Satu Mare, Strada Aurel Vlaicu	27 s
19.	<input checked="" type="checkbox"/>	31-05-2024 04:38	ROU, Satu Mare, Strada Aurel Vlaicu	223.90 km
	<input type="checkbox"/>	31-05-2024 08:41	SVK, Presovsky kraj, Stropkov, Turany nad Ondavou, 15, 090 33	4 h 4 m
20.	<input checked="" type="checkbox"/>	31-05-2024 10:15	SVK, Presovsky kraj, Stropkov, Turany nad Ondavou, 15, 090 33	42.60 km
	<input type="checkbox"/>	31-05-2024 11:02	SVK, Presovsky kraj, Svidnik, Krajna Polana, 21, 090 05	47 m
21.	<input checked="" type="checkbox"/>	31-05-2024 11:03	SVK, Presovsky kraj, Svidnik, Krajna Polana, 21, 090 05	8.80 km
	<input type="checkbox"/>	31-05-2024 11:30	POL, Podkarpackie Voivodeship, Powiat Krosniński,	27 m
Total				2325.60 km 39 h 33 m



Selectare Harta:



Home Configurare Pe Harta Rapoarte Utilitare System Contact Helpdesk Solicitare Training

Calculator Distanta Calculator Aria Afisare Hot Spoturi

22.	<input checked="" type="checkbox"/>	31-05-2024 11:32	POL, Podkarpackie Voivodeship, Powiat Krosnienski, Dukla, 19, 38-454	70.10 km
		31-05-2024 13:04	POL, Podkarpackie Voivodeship, Powiat Strzyzowski, Czudec, Wyzne, 106, 38-120	1 h 32 m
23.	<input checked="" type="checkbox"/>	31-05-2024 13:46	POL, Podkarpacki Voivodeshi Powiat Strzyzowski, Czudec, Wyzne, 106, 38-120	158.90 km
		31-05-2024 15:45	POL, Lublin Voivodeship, Powiat Krasnicki, Wilkolaz, S19, 23-212	1 h 59 m
24.	<input checked="" type="checkbox"/>	31-05-2024 15:50	POL, Lublin Voivodeship, Powiat Krasnicki, Wilkolaz, S19, 23-212	127 km
		31-05-2024 15:50	31-05-2024 15:50 @ OpenStreetMap contributors, Voivodeship, Powiat Parczewski, Podedworze, Rusily, 2, 21-222	2 h 20 m
25.	<input checked="" type="checkbox"/>	31-05-2024 18:12	POL, Lublin Voivodeship, Powiat Parczewski, Podedworze, Rusily, 2, 21-222	0 km
		31-05-2024 18:12	POL, Lublin Voivodeship, Powiat Parczewski, Podedworze, Rusily, 2, 21-222	13 s
26.	<input checked="" type="checkbox"/>	31-05-2024 21:39	POL, Lublin Voivodeship, Powiat Parczewski, Podedworze, Rusily, 2, 21-222	0 km
		31-05-2024 21:39	POL, Lublin Voivodeship, Powiat Parczewski, Podedworze, Rusily, 2, 21-222	38 s
27.	<input checked="" type="checkbox"/>	31-05-2024 21:53	POL, Lublin Voivodeship, Powiat Parczewski, Podedworze, Rusily, 2, 21-222	0 km
		31-05-2024 21:53	POL, Lublin Voivodeship, Powiat Parczewski, Podedworze, Rusily, 2, 21-222	8 s
28.	<input checked="" type="checkbox"/>	01-06-2024 04:40	POL, Lublin Voivodeship, Powiat	0 km
Total				2325.60 km 39 h 33 m



Selectare Harta:



- Home
- Configurare
- Pe Harta**
- Rapoarte
- Utilitare
- System
- Contact Helpdesk
- Solicitare Training

Calculator Distanta

Calculator Arie

Afișare Hot Spoturi

		Podedworze, RusiŃy, 2, 21-222		
	01-06-2024 04:47	POL, Lublin Voivodeship, Powiat Parczewski, Podedworze, RusiŃy, 21-222	7 m	
29.	<input checked="" type="checkbox"/>	01-06-2024 04:47	POL, Lublin Voivodeship, Powiat Parczewski, Podedworze, RusiŃy, 21-222	0 km
		01-06-2024 04:48	POL, Lublin Voivodeshi Powiat Parczewski, Podedworze, RusiŃy, 21-222	47 s
30.	<input checked="" type="checkbox"/>	01-06-2024 04:48	POL, Lublin Voivodeship, Powiat Parczewski, Podedworze, RusiŃy, 21-222	0 km
		01-06-2024 04:51	POL, Lublin Voivodeship, Powiat Parczewski, Podedworze, RusiŃy, 21-222	3 m
31.	<input checked="" type="checkbox"/>	01-06-2024 04:51	POL, Lublin Voivodeship, Powiat Parczewski, Podedworze, RusiŃy, 21-222	0 km
		01-06-2024 04:53	POL, Lublin Voivodeship, Powiat Parczewski, Podedworze, RusiŃy, 21-222	1 m
32.	<input checked="" type="checkbox"/>	01-06-2024 05:40	POL, Lublin Voivodeship, Powiat Parczewski, Podedworze, RusiŃy, 21-222	48.90 km
		01-06-2024 06:37	POL, Lublin Voivodeship, Powiat Leczynski, Ludwin, Dąbrowa, 35C, 21-075	57 m
33.	<input checked="" type="checkbox"/>	01-06-2024 06:55	POL, Lublin Voivodeship, Powiat Leczynski, Ludwin, Dąbrowa, 35C, 21-075	161.50 km
		01-06-2024 08:39	POL, Podkarpackie Voivodeship, Powiat Nizanski, Jezowe, S19, 37-430	1 h 44 m
34.	<input checked="" type="checkbox"/>	01-06-2024 09:09	POL, Podkarpackie Voivodeship, Powiat Nizanski, Jezowe, S19, 37-430	36.40 km
		01-06-2024 09:32	POL, Podkarpackie Voivodeship, Powiat Rzeszowski, Trzebownisko, Jasionka, B40G, 36-002	24 m
Total			2325.60 km 39 h 33 m	





Calculator Disianta Calculator Aria Afisare Hot Spoturi

35.	01-06-2024 09:36	POL, Podkarpackie Voivodeship, Powiat Rzeszowski, Trzebownisko, Jasionka. 840G, 36-002	32.10 km
	01-06-2024 10:46	POL, Podkarpackie Voivodeship, Powiat Rzeszowski, Blazowa, ulica Armii Krajowej, 36-030	1 h 8 m
36.	01-06-2024 11:01	POL, Podkarpacki Voivodeshi Powiat Rzeszowski, Blazowa, ulica Armii Krajowej, 36-030	341.20 km
	01-06-2024 17:19	ROU, Satu Mare, Strada Aurel Vlaicu, 440014	6 h 18 m
37.	01-06-2024 17:23	ROU, Satu Mare, Strada Aurel Vlaicu, 440014	0 km
	01-06-2024 17:24	ROU, Satu Mafe, Strada Aurel Vlaicu	59 s
38.	01-06-2024 17:24	ROU, Satu Mare, Strada Aurel Vlaicu	0 km
	01-06-2024 17:24	ROU, Satu Mare, Strada Aurel Vlaicu	7 s
39.	01-06-2024 17:31	ROU, Satu Mare, Strada Aurel Vlaicu	66.30 km
	01-06-2024 18:39	ROU, Maramures, Somcuta Mare, DC72, 437335	1 h 8 m
40.	01-06-2024 19:43	ROU, Maramures, Somcuta Mare, DC72, 437335	127.80 km
	01-06-2024 21:34	ROU, Bistrita-Nasaud, Bistrita, Visoara, Strada Drumul de Centura, 420006	1 h 51 m
41.	01-06-2024 21:47	ROU, Bistrita-Nasaud, Bistrita, Visoara, Strada Drumul de Centura, 420006	89.80 km
	01-06-2024 23:21	ROU, Suceava, Vatra Dornei, Argestru, Strada Argestru, 725701	1 h 34 m
42.	01-06-2024 23:26	ROU, Suceava, Vatra Dornei, Argestru, Strada Argestru, 725701	43.90 km
	02-06-2024 00:10	ROU, Suceava, Câmpulung Moldovenesc, Calea Bucovinei, 226, 725100	43 m
43.	02-06-2024 00:24	ROU, Suceava, Câmpulung Moldovenesc, Calea	135.60 km
Total			2325.69 km 39 h 33 m



Selectare Harta:



Home

Configurare

Pe Harta

Rapoarte

Utilitare

System

Contact Helpdesk

Solicitare Training


Calculator
Distana

Calculator
Arie

Afisare Hot
Spoturi

	725100	
02-06-2024 02:49	ROU, Iasi, Deleni, DJ281A, 707165	2 h 25 m
Total		2325.60 km 39 h 33 m

© OpenStreetMap contributors.




Raport Foale de Parcurs intre 30-05-2024 00:00 si 02-06-2024 23:59

IS-35-POR

#	Data Plecare	Locatie Plecare	Data Sosire	Locatie Sosire	Sofet	Distanfa [KM]	KM pe Bord	Durata Calatorie [HH:MM]	Durata Stationare [HH:MM]	Tip Ruta	Viteza medie [KM/H]	Viteza Maxima [KM/H]
1.	30-05-2024 11:20	ROU, Iasi, Deleni, DJ281A, 707165	30-05-2024 11:24	ROU, Iasi, Deleni, DJ281A, 707165		0.10	603749.51	4 m	4 s	Business	1.3	4.0
2.	30-05-2024 11:24	ROU, Iasi, Deleni, DJ281A, 707165	30-05-2024 11:37	ROU, Iasi, Scobinti, DN28B, 75, 707445		8.10	603757.61	13 m	6 m	Business	38.5	63.0
3.	30-05-2024 11:43	ROU, Iasi, Scobinti, DN28B, 75, 707445	30-05-2024 12:01	ROU, Iasi, Deleni, DJ281A, 707165		8	603765.61	18 m	2 s	Business	26.8	65.0
4.	30-05-2024 12:01	ROU, Iasi, Deleni, DJ281A, 707165	30-05-2024 12:04	ROU, Iasi, Deleni, DJ281A, 707165		0	603766.61	4 m	24 s	Business	0.0	0.0
5.	30-05-2024 12:05	ROU, Iasi, Deleni, DJ281A, 707165	30-05-2024 12:05	ROU, Iasi, Deleni, DJ281A, 707165		0	603765.61	12 s	39 m	Business	0.0	0.0
6.	30-05-2024 12:43	ROU, Iasi, Deleni, DJ281A, 707165	30-05-2024 13:23	ROU, Iasi, Targu Frumos, Strada Serelor, 4, 705300		34.10	603799.71	39 m	4 m	Business	52.3	107.0
7.	30-05-2024 13:27	ROU, Iasi, Targu Frumos, Strada Serelor, 4, 705300	30-05-2024 13:58	ROU, Iasi, Letcani, DN28, 707280		29.70	603829.41	31 m	57 m	Business	57.0	100.0
8.	30-05-2024 14:55	ROU, Iasi, Letcani, DN28, 707280	30-05-2024 14:56	ROU, Iasi, Letcani, DN28, 707280		0.10	603829.51	40 s	6 m	Business	0.0	0.0
9.	30-05-2024 15:02	ROU, Iasi, Letcani, DN28, 707280	30-05-2024 15:03	ROU, Iasi, Letcani, DN28, 707280		0	603829.51	1 m	2 h 10 m	Business	0.0	0.0
10.	30-05-2024 17:13	ROU, Iasi, Letcani, DN28, 707280	30-05-2024 17:15	ROU, Iasi, Letcani, DN28, 707280		0	603829.51	1 m	2 h 9 m	Business	0.0	0.0
11.	30-05-2024 19:23	ROU, Iasi, Letcani, DN28, 707280	30-05-2024 20:15	ROU, Iasi, Pascani, Strada Morilor, 12B, 705200		56.20	603885.71	52 m	11 m	Business	65.2	105.0
12.	30-05-2024 20:26	ROU, Iasi, Pascani, Strada Morilor, 12B, 705200	30-05-2024 20:27	ROU, Iasi, Pascani, Strada Morilor, 12B, 705200		0	603885.71	31 s	2 m	Business	0.0	1.0
13.	30-05-2024 20:28	ROU, Iasi, Pascani, Strada Morilor, 12B, 705200	30-05-2024 20:36	ROU, Iasi, Pascani, Strada Moldovei, 705200		2.80	603888.51	8 m	8 m	Business	21.4	54.0
14.	30-05-2024 20:44	ROU, Iasi, Pascani, Strada Moldovei, 705200	30-05-2024 22:24	ROU, Suceava, Campulung Moldovenesc, Calea Bucovinei, 725100		105	603993.51	1 h 40 m	29 m	Business	63.2	100.0
15.	30-05-2024 22:53	ROU, Suceava, Campulung Moldovenesc, Calea Bucovinei, 725100	31-05-2024 02:36	ROU, Salaj, Ileana, Strada Simion Barnutiu, 457190		230.90	604224.41	3 h 43 m	9 m	Business	62.1	98.0
16.	31-05-2024 02:45	ROU, Salaj, Ileana, Strada Simion Barnutiu, 457190	31-05-2024 04:29	ROU, Satu Mare, Strada Aurel Vlaicu, 440014		115.80	604340.21	1 h 44 m	3 m	Business	66.6	95.0
17.	31-05-2024 04:33	ROU, Satu Mare, Strada Aurel Vlaicu, 440014	31-05-2024 04:33	ROU, Satu Mare, Strada Aurel Vlaicu		0	604340.21	27 s	4 m	Business	0.0	3.0
18.	31-05-2024 04:38	ROU, Satu Mare, Strada Aurel Vlaicu	31-05-2024 08:41	SVK, Presovsky kraj, Stropkov, Turany nad Ondavou, 15, 090 33		223.90	604564.11	4 h 4 m	1 h 33 m	Business	55.1	99.0
19.	31-05-2024 10:15	SVK, Presovsky kraj, Stropkov, Turany nad Ondavou, 15, 090 33	31-05-2024 11:02	SVK, Presovsky kraj, Svidnik, Krajna Polana, 21, 090 05		42.60	604606.71	47 m	2 m	Business	54.5	102.0
20.	31-05-2024 11:03	SVK, Presovsky kraj, Svidnik, Krajna Polana, 21, 090 05	31-05-2024 11:30	POL, Podkarpackie Voivodeship, Powiat Krośnienski, Duka, 19, 38-454		8.80	604615.51	27 m	2 m	Business	19.8	79.0
21.	31-05-2024 11:32	POL, Podkarpackie Voivodeship, Powiat Krośnienski, Duka, 19, 38-454	31-05-2024 13:04	POL, Podkarpackie Voivodeship, Powiat Strzyzowski, Czudac, Wyzne, 106, 38-120		70.10	604686.61	1 h 32 m	42 m	Business	45.9	87.0
22.	31-05-2024 13:46	POL, Podkarpackie Voivodeship, Powiat Strzyzowski, Czudac, Wyzne, 106, 38-120	31-05-2024 15:45	POL, Lublin Voivodeship, Powiat Wlkolaz, S19, 23-212		158.90	604844.51	1 h 59 m	5 m	Business	79.8	117.0

Generat de Nexus GPS Tracker



#	Data Plecare	Locatie Plecare	Data Sosire	Locatie Sosire	Sofet	Distanța [KM]	KM pe Bord	Durata Calatorie [HH:MM]	Durata Stationare [HH:MM]	Tip Ruta	Viteza Media [KM/H]	Viteza Maxima [KM/H]	
23.	31-05-2024 15:50	POL, Lublin Voivodeship, Powiat Krasnicki, Wilkolaz, S19, 23-212	31-05-2024 18:10	POL, Lublin Voivodeship, Powiat Parczewski, Podedworce, Rusly, 2, 21-222		127	604971.51	2 h 20 m	2 m	Business	54.5	112.0	
24.	31-05-2024 18:12	POL, Lublin Voivodeship, Powiat Parczewski, Podedworce, Rusly, 2, 21-222	31-05-2024 18:12	POL, Lublin Voivodeship, Powiat Parczewski, Podedworce, Rusly, 2, 21-222		*	604971.51	13 s	3 h 27 m	Business	0.0	0.0	
25.	31-05-2024 21:39	POL, Lublin Voivodeship, Powiat Parczewski, Podedworce, Rusly, 2, 21-222	31-05-2024 21:39	POL, Lublin Voivodeship, Powiat Parczewski, Podedworce, Rusly, 2, 21-222		0	604971.51	38 s	7 h 1 m	Business	0.0	0.0	
26.	01-06-2024 04:40	POL, Lublin Voivodeship, Powiat Parczewski, Podedworce, Rusly, 2, 21-222	01-06-2024 04:47	POL, Lublin Voivodeship, Powiat Parczewski, Podedworce, Rusly, 2, 21-222		0	604971.51	7 m	8 s	Business	0.0	4.0	
27.	01-06-2024 04:47	POL, Lublin Voivodeship, Powiat Parczewski, Podedworce, Rusly, 2, 21-222	01-06-2024 04:48	POL, Lublin Voivodeship, Powiat Parczewski, Podedworce, Rusly, 2, 21-222		0	604971.51	47 s	3 s	Business	0.0	0.0	
28.	01-06-2024 04:48	POL, Lublin Voivodeship, Powiat Parczewski, Podedworce, Rusly, 2, 21-222	01-06-2024 04:51	POL, Lublin Voivodeship, Powiat Parczewski, Podedworce, Rusly, 2, 21-222		0	604971.51	3 m	2 s	Business	0.0	0.0	
29.	01-06-2024 04:51	POL, Lublin Voivodeship, Powiat Parczewski, Podedworce, Rusly, 2, 21-222	01-06-2024 04:53	POL, Lublin Voivodeship, Powiat Parczewski, Podedworce, Rusly, 2, 21-222		0	604971.51	1 m	48 m	Business	0.0	0.0	
30.	01-06-2024 05:40	POL, Lublin Voivodeship, Powiat Parczewski, Podedworce, Rusly, 2, 21-222	01-06-2024 06:37	POL, Lublin Voivodeship, Powiat Lódwin, Dąbrowa, 35C, 21-075		48.90	605020.41	57 m	18 m	Business	51.9	104.0	
31.	01-06-2024 06:55	POL, Lublin Voivodeship, Powiat Leczyński, Ludwin, Dąbrowa, 35C, 21-075	01-06-2024 08:39	POL, Podkarpackie Voivodeship, Powiat Nizanski, Jezowe, S19, 37-430		161.50	605181.91	1 h 44 m	30 m	Business	93.4	119.0	
32.	01-06-2024 09:09	POL, Podkarpackie Voivodeship, Powiat Nizanski, Jezowe, S19, 37-430	01-06-2024 09:32	POL, Podkarpackie Voivodeship, Powiat Rzeszowski, Trzebownisko, Jasionka, 840G, 36-002		36.40	605218.31	24 m	5 m	Business	92.2	116.0	
33.	01-06-2024 09:38	POL, Podkarpackie Voivodeship, Powiat Rzeszowski, Trzebownisko, Jasionka, 840G, 36-002	01-06-2024 10:46	POL, Podkarpackie Voivodeship, Powiat Rzeszowski, Blazowa, ulica Armii Krajowej, 36-030		52.10	605270.41	1 h 8 m	15 m	Business	45.9	109.0	
34.	01-06-2024 11:01	POL, Podkarpackie Voivodeship, Powiat Rzeszowski, Blazowa, ulica Armii Krajowej, 36-030	01-06-2024 17:19	ROU, Satu Mare, Strada Aurel Vlaicu, 440014		341.20	605611.61	6 h 18 m	3 m	Business	54.1	86.0	
35.	01-06-2024 17:23	ROU, Satu Mare, Strada Aurel Vlaicu, 440014	01-06-2024 17:24	ROU, Satu Mare, Strada Aurel Vlaicu		0	605611.61	59 s	8 m	Business	0.0	3.0	
36.	01-06-2024 17:31	ROU, Satu Mare, Strada Aurel Vlaicu	01-06-2024 18:39	ROU, Maramures, Somcuta Mare, DC72, 437335		66.30	605677.91	1 h 8 m	1 h 4 m	Business	58.8	96.0	
37.	01-06-2024 19:43	ROU, Maramures, Somcuta Mare, DC72, 437335	01-06-2024 21:34	ROU, Bistrita-Nasaud Bistrita, Vilsoara, Strada Drumul de Centura, 420006		127.80	605805.71	1 h 51 m	13 m	Business	69.0	109.0	
38.	01-06-2024 21:47	ROU, Bistrita-Nasaud Bistrita, Vilsoara, Strada Drumul de Centura, 420006	01-06-2024 23:21	ROU, Suceava, Vatra Dornei, Argestrul, Strada Argestrul, 725701		89.80	605895.51	1 h 34 m	6 m	Business	57.3	85.0	
39.	01-06-2024 23:26	ROU, Suceava, Vatra Dornei, Argestrul, Strada Argestrul, 725701	02-06-2024 00:10	ROU, Suceava, Câmpulung Moldovenesc, Calea Bucovinei, 226, 725100		43.90	605939.41	43 m	14 m	Business	60.6	98.0	
40.	02-06-2024 00:24	ROU, Suceava, Câmpulung Moldovenesc, Calea Bucovinei, 226, 725100	02-06-2024 02:49	ROU, Iasi, Deleni, DJ281A, 707165		135.60	606075.01	2 h 25 m	7 h 23 m	Business	56.3	96.0	
Total						2325.60	606075.01	39 h 33 m	31 h 19 m	2325.60	Business	58.8	119.0

