

# Stationari

Data / Durata efectivă: **14.06.2024 00:00:01 - 16.06.2024 23:59:59**



Versiune tipărire

SJ-01-ACZ						
	Data oprire	Durata	Adresa	Latitudine	Longitudine	Kilometraj
	14.06.2024 01:09:34	09h 15m 06s	32, 5000, Szolnok, Jász-nagykun-szolnok, Hungary	47° 12' 50,18"	20° 8' 4,27"	71001.30
	14.06.2024 12:06:54	04m 01s	M1, 2890, Tata, Komárom-esztergom, Hungary	47° 38' 4,43"	18° 14' 38,83"	71173.76
	14.06.2024 12:56:59	11m 36s	M1, 9155, Lébény, Győr-moson-sopron, Hungary	47° 45' 54,54"	17° 23' 16,58"	71246.01
	14.06.2024 13:31:24	03m 08s	D2, 850 09, Čunovo, Region Of Bratislava, Hungary	48° 0' 56,25"	17° 10' 27,36"	71281.55
	14.06.2024 14:25:56	54m 21s	D2, 908 80, Sekule, Region Of Trnava, Slovakia	48° 36' 49,5"	17° 0' 50,12"	71353.42
	14.06.2024 15:30:03	05m 06s	691 51, Lanžhot, Southeast, Czech Republic	48° 43' 33,63"	16° 59' 0,28"	71366.37
	14.06.2024 17:04:11	01h 03m 25s	23, 675 73, Rapotice, Kraj Vysočina, Czech Republic	49° 11' 32,37"	16° 14' 35,84"	71457.10
	14.06.2024 18:12:36	58m 39s	23, 675 73, Rapotice, Kraj Vysočina, Czech Republic	49° 11' 31,66"	16° 14' 42,65"	71457.24
	14.06.2024 19:15:10	11h 17m 40s	23, 675 73, Rapotice, Kraj Vysočina, Czech Republic	49° 11' 32,49"	16° 14' 36,41"	71457.54
	15.06.2024 08:10:46	08m 52s	D2, 851 06, Jarovce, Region Of Bratislava, Slovakia	48° 5' 16,48"	17° 5' 54,11"	71618.62
	15.06.2024 08:21:04	14m 48s	D2, 851 06, Jarovce, Region Of Bratislava, Slovakia	48° 5' 9,49"	17° 5' 54,9"	71618.86
	15.06.2024 12:38:22	03m 56s	42, 4100, Berettyóújfalu, Hajdú-bihar, Hungary	47° 15' 12,3"	21° 27' 50,33"	72020.38
	15.06.2024 12:50:28	29m 29s	42, 4100, Berettyóújfalu, Hajdú-bihar, Hungary	47° 13' 19,62"	21° 33' 27,45"	72028.47
	15.06.2024 13:41:03	22m 46s	Dn1, 417075, Borș, Bihor, Romania	47° 7' 0,07"	21° 47' 53,23"	72052.51
	15.06.2024 15:56:07	2z 22h 02m 28s	Dc74, 457171, Hereclean, Sălaj, Romania	47° 13' 33,89"	23° 0' 21,54"	72187.99
	<b>Total</b>	<b>3z 23h 15m 21s</b>				

<b>Total</b>	<b>3z 23h 15m 21s</b>				
--------------	-----------------------	--	--	--	--

# Foaie de parcurs






Data / Durata efectivă: **14.06.2024 00:00:01 - 16.06.2024 23:59:59**

Versiune tipărire

Arată grafic

## Vehicul




### Vehicul : SJ-01-ACZ Autoutilitara

	Data început	Locatie început	Distanță (Km)	Durata	Data oprire	Locatie oprire	Timp stationare	Viteza medie/maximă (Km/h)	Consum normal	Scop
	13.06.2024 23:28:46	42, 4115, Ártánd, Hajdú-bihar, Romania	143,85	01h 40m 48s	14.06.2024 01:09:34	32, 5000, Szolnok, Jász-nagykun-szolnok, Hungary	09h 15m 06s	85,63 / 106,00	0,00	Public
	14.06.2024 10:24:40	32, 5000, Szolnok, Jász-nagykun-szolnok, Hungary	172,46	01h 42m 14s	14.06.2024 12:06:54	M1, 2890, Tata, Komárom-esztergom, Hungary	04m 01s	101,22 / 114,00	0,00	Public
	14.06.2024 12:10:55	M1, 2890, Tata, Komárom-esztergom, Hungary	72,25	46m 04s	14.06.2024 12:56:59	M1, 9155, Lébény, Győr-moson-sopron, Hungary	11m 36s	94,10 / 123,00	0,00	Public
	14.06.2024 13:08:35	M1, 9155, Lébény, Győr-moson-sopron, Hungary	35,54	22m 49s	14.06.2024 13:31:24	D2, 850 09, Čunovo, Region Of Bratislava, Hungary	03m 08s	93,46 / 105,00	0,00	Public
	14.06.2024 13:34:32	D2, 850 09, Čunovo, Region Of Bratislava, Hungary	71,87	51m 24s	14.06.2024 14:25:56	D2, 908 80, Sekule, Region Of Trnava, Slovakia	54m 21s	83,89 / 108,00	0,00	Public
	14.06.2024 15:20:17	D2, 908 80, Sekule, Region Of Trnava, Slovakia	12,95	09m 46s	14.06.2024 15:30:03	691 51, Lanžhot, Southeast, Czech Republic	05m 06s	79,56 / 102,00	0,00	Public
	14.06.2024 15:35:09	691 51, Lanžhot, Southeast, Czech Republic	90,73	01h 29m 02s	14.06.2024 17:04:11	23, 675 73, Rapotice, Kraj Vysočina, Czech Republic	01h 03m 25s	61,14 / 104,00	0,00	Public
	14.06.2024 18:07:36	23, 675 73, Rapotice, Kraj Vysočina, Czech Republic	0,14	05m	14.06.2024 18:12:36	23, 675 73, Rapotice, Kraj Vysočina, Czech Republic	58m 39s	1,68 / 0,00	0,00	Public
	14.06.2024 19:11:15	23, 675 73, Rapotice, Kraj Vysočina, Czech Republic	0,30	03m 55s	14.06.2024 19:15:10	23, 675 73, Rapotice, Kraj Vysočina, Czech Republic	11h 17m 40s	4,60 / 6,00	0,00	Public
	15.06.2024 06:32:50	23, 675 73, Rapotice, Kraj Vysočina, Czech Republic	161,08	01h 37m 56s	15.06.2024 08:10:46	D2, 851 06, Jarovce, Region Of Bratislava, Slovakia	08m 52s	98,69 / 122,00	0,00	Public
	15.06.2024 08:19:38	D2, 851 06, Jarovce, Region Of Bratislava, Slovakia	0,24	01m 26s	15.06.2024 08:21:04	D2, 851 06, Jarovce, Region Of Bratislava, Slovakia	14m 48s	10,05 / 16,00	0,00	Public
	15.06.2024 08:35:52	D2, 851 06, Jarovce, Region Of Bratislava, Slovakia	401,52	04h 02m 30s	15.06.2024 12:38:22	42, 4100, Berettyóújfalu, Hajdú-bihar, Hungary	03m 56s	99,35 / 130,00	0,00	Public
	15.06.2024 12:42:18	42, 4100, Berettyóújfalu, Hajdú-bihar, Hungary	8,09	08m 10s	15.06.2024 12:50:28	42, 4100, Berettyóújfalu, Hajdú-bihar, Hungary	29m 29s	59,44 / 84,00	0,00	Public

Foaie de parcurs generata conform Normelor Metodologice de aplicare a Legii 227/2015 privind Codul Fiscal, cu modificarile si completarile ulterioare.

## Foai de parcurs

Data / Durata efectivă: **14.06.2024 00:00:01 - 16.06.2024 23:59:59**

Vehicul : SJ-01-ACZ Autoutilitara										
	Data început	Locatie început	Distanță (Km)	Durata	Data oprire	Locatie oprire	Timp stationare	Viteză medie/maximă (Km/h)	Consum normal	Scop
	15.06.2024 13:19:57	42, 4100, Berettyóújfalu, Hajdú-bihar, Hungary	24,04	21m 06s	15.06.2024 13:41:03	Dn1, 417075, Borș, Bihor, Romania	22m 46s	68,36 / 101,00	0,00	Public
	15.06.2024 14:03:49	Dn1, 417075, Borș, Bihor, Romania	135,48	01h 52m 18s	15.06.2024 15:56:07	Dc74, 457171, Hereclean, Sălaj, Romania	2z 22h 02m 28s	72,38 / 117,00	0,00	Public
	<b>Total</b>		<b>1330,54</b>	<b>15h 14m 28s</b>		<b>Kilometraj : 72187,99</b>	<b>3z 23h 15m 21s</b>	<b>87,30 / 130,00</b>	<b>0,00</b>	