

Stationari

Data / Durata efectivă: **28.06.2024 00:00:01 - 29.06.2024 23:59:59**



Versiune tipărire

SJ-10-ACZ						
	Data oprire	Durata	Adresa	Latitudine	Longitudine	Kilometraj
	26.06.2024 13:08:32	1z 20h 03m 46s	Strada Industrială, 457105, Crișeni, Sălaj, Romania	47° 13' 48,3"	23° 2' 8,61"	319501.97
	28.06.2024 09:22:42	09m 51s	Dc74, 457171, Hereclean, Sălaj, Romania	47° 13' 28,46"	23° 0' 20,88"	319507.49
	28.06.2024 09:33:28	11h 03m 53s	Dc74, 457171, Hereclean, Sălaj, Romania	47° 13' 34,01"	23° 0' 22,05"	319507.68
	28.06.2024 22:48:50	13m 27s	Dn1, 417075, Borș, Bihor, Romania	47° 7' 3,17"	21° 47' 51,56"	319642.98
	29.06.2024 01:29:33	08m 35s	M4, 2213, Monorierdő, Pest, Hungary	47° 19' 19,89"	19° 32' 16,03"	319838.43
	29.06.2024 02:02:59	01h 44m 09s	Ferihegyi Repülőtérre Vezető Út, 1185, Budapest, Hungary	47° 25' 22,25"	19° 14' 26,58"	319866.65
	29.06.2024 04:11:15	18m 36s	Budaörsi Út, 1118, Budapest, Hungary	47° 28' 14,28"	19° 1' 11"	319886.70
	29.06.2024 05:23:00	01h 13m 16s	Klapka György Utca, 2949, Csém, Komárom-esztergom, Hungary	47° 41' 11,46"	18° 5' 40,29"	319968.83
	29.06.2024 06:39:36	02m 51s	13, 2949, Csém, Komárom-esztergom, Hungary	47° 40' 44,32"	18° 5' 42,44"	319970.14
	29.06.2024 08:56:30	01h 02m 58s	M4, 5211, Tiszapüspöki, Jász-nagykun-szolnok, Hungary	47° 11' 50,78"	20° 19' 50,71"	320168.69
	29.06.2024 10:15:55	03m 26s	4, 5231, Fegyvernek, Jász-nagykun-szolnok, Hungary	47° 14' 18,61"	20° 32' 11"	320187.50
	29.06.2024 12:01:01	11m 59s	Dn1, 417075, Borș, Bihor, Romania	47° 7' 4,24"	21° 47' 37,23"	320297.03
	29.06.2024 13:08:17	04m 09s	Dn19e, 417582, Chiribiș, Bihor, Romania	47° 19' 19,22"	22° 20' 35,67"	320350.72
	29.06.2024 13:27:57	05m 01s	Dn19b, 417537, Dolea, Bihor, Romania	47° 16' 11,96"	22° 29' 45,02"	320363.86
	29.06.2024 14:24:59	00s	Dc74, 457171, Hereclean, Sălaj, Romania	47° 13' 34,27"	23° 0' 21,92"	320416.28
Total		2z 12h 25m 57s				

Total	2z 12h 25m 57s				
--------------	-----------------------	--	--	--	--

Foai de parcurs













Data / Durata efectivă: **28.06.2024 00:00:01 - 29.07.2024 23:59:59**

Versiune tipărire

Arată grafic

Vehicul




Vehicul : SJ-10-ACZ Duba Consum normal 10 %

	Data început	Locatie început	Distanță (Km)	Durata	Data oprire	Locatie oprire	Timp stationare	Viteză medie/maximă (Km/h)	Consum normal	Scop
	28.06.2024 09:12:18	Strada Industrială, 457105, Crișeni, Sălaj, Romania	5,52	10m 24s	28.06.2024 09:22:42	Dc74, 457171, Hereclean, Sălaj, Romania	09m 51s	31,85 / 59,00	0,55	Public
	28.06.2024 09:32:33	Dc74, 457171, Hereclean, Sălaj, Romania	0,19	55s	28.06.2024 09:33:28	Dc74, 457171, Hereclean, Sălaj, Romania	11h 03m 53s	12,44 / 12,00	0,02	Public
	28.06.2024 20:37:21	Dc74, 457171, Hereclean, Sălaj, Romania	135,30	02h 11m 29s	28.06.2024 22:48:50	Dn1, 417075, Borș, Bihor, Romania	13m 27s	61,74 / 95,00	13,53	Public
	28.06.2024 23:02:17	Dn1, 417075, Borș, Bihor, Romania	195,45	02h 27m 16s	29.06.2024 01:29:33	M4, 2213, Monorierdő, Pest, Hungary	08m 35s	79,63 / 113,00	19,55	Public
	29.06.2024 01:38:08	M4, 2213, Monorierdő, Pest, Hungary	28,22	24m 51s	29.06.2024 02:02:59	Ferihegyi Repülőtérre Vezető Út, 1185, Budapest, Hungary	01h 44m 09s	68,14 / 82,00	2,82	Public
	29.06.2024 03:47:08	Ferihegyi Repülőtérre Vezető Út, 1185, Budapest, Hungary	20,05	24m 07s	29.06.2024 04:11:15	Budaörsi Út, 1118, Budapest, Hungary	18m 36s	49,88 / 70,00	2,01	Public
	29.06.2024 04:29:51	Budaörsi Út, 1118, Budapest, Hungary	82,13	53m 09s	29.06.2024 05:23:00	Klapka György Utca, 2949, Csém, Komárom-esztergom, Hungary	01h 13m 16s	92,71 / 111,00	8,21	Public
	29.06.2024 06:36:16	Klapka György Utca, 2949, Csém, Komárom-esztergom, Hungary	1,31	03m 20s	29.06.2024 06:39:36	13, 2949, Csém, Komárom-esztergom, Hungary	02m 51s	23,58 / 25,00	0,13	Public
	29.06.2024 06:42:27	13, 2949, Csém, Komárom-esztergom, Hungary	198,55	02h 14m 03s	29.06.2024 08:56:30	M4, 5211, Tiszapüspöki, Jász-nagykun-szolnok, Hungary	01h 02m 58s	88,87 / 118,00	19,86	Public
	29.06.2024 09:59:28	M4, 5211, Tiszapüspöki, Jász-nagykun-szolnok, Hungary	18,81	16m 27s	29.06.2024 10:15:55	4, 5231, Fegyvernek, Jász-nagykun-szolnok, Hungary	03m 26s	68,61 / 82,00	1,88	Public
	29.06.2024 10:19:21	4, 5231, Fegyvernek, Jász-nagykun-szolnok, Hungary	109,53	01h 41m 40s	29.06.2024 12:01:01	Dn1, 417075, Borș, Bihor, Romania	11m 59s	64,64 / 88,00	10,95	Public
	29.06.2024 12:13:00	Dn1, 417075, Borș, Bihor, Romania	53,69	55m 17s	29.06.2024 13:08:17	Dn19e, 417582, Chiribiș, Bihor, Romania	04m 09s	58,27 / 91,00	5,37	Public

Foai de parcurs generata conform Normelor Metodologice de aplicare a Legii 227/2015 privind Codul Fiscal, cu modificarile si completarile ulterioare.

Foaie de parcurs

Data / Durata efectivă: **28.06.2024 00:00:01 - 29.07.2024 23:59:59**

Vehicul : SJ-10-ACZ Duba Consum normal 10 %										
	Data început	Locatie inceput	Distanță (Km)	Durata	Data oprire	Locatie oprire	Timp stationare	Viteză medie/maximă (Km/h)	Consum normal	Scop
	29.06.2024 13:12:26	Dn19e, 417582, Chiribiș, Bihor, Romania	13,14	15m 31s	29.06.2024 13:27:57	Dn19b, 417537, Dolea, Bihor, Romania	05m 01s	50,81 / 87,00	1,31	Public
	29.06.2024 13:32:58	Dn19b, 417537, Dolea, Bihor, Romania	52,42	52m 01s	29.06.2024 14:24:59	Dc74, 457171, Hereclean, Sălaj, Romania	2z 22h 10m 39s	60,47 / 95,00	5,24	Public
	Total		914,31	12h 50m 30s		Kilometraj : 320416,28	3z 14h 32m 50s	71,20 / 118,00	91,43	